



Terrestrial Ecology Assessment for Vulcan South

for Vitrinite Pty Ltd

May 2022



This report has been prepared solely for the benefit of Vitrinite Pty Ltd. Mining and Energy Technical Services Pty Ltd (METServe) accepts no liability for the use or interpretation of any information contained in this report for any other purpose other than intended, or for its use by any party other than the above named Client.

Document History and Status

Issue	Revision	Prepared by	Issued to	Date	Reviewed by
001	Draft	Julia Johnston	Internal	28/8/2020	Chris Wiley
002	Draft	Julia Johnston	Internal	27/10/2020	Dave Moss/Dan Simmons
003	Draft	Chris Wiley	Internal	22/03/2022	Damien Plucknett
004	Final Draft	Damien Plucknett	Vitrinite	23/03/2022	Tayla Morrissey
005	Final	Chris Wiley	Vitrinite	10/05/2022	

Printed: 10 May 2022
Last saved: 10 May 2022
Radix ID: 285088
Project Manager: Dave Moss
Name of Organisation: Vitrinite Pty Ltd.
Name of Project: Vulcan South
Name of Document: Terrestrial Ecological Assessment for Vulcan South
Document Version: 005
Project Number: VI011

TABLE OF CONTENTS

1	EXECUTIVE SUMMARY	VII
2	INTRODUCTION	1
2.1	LOCATION	1
2.2	EXISTING LAND-USE	1
2.3	PROPOSED ACTIVITIES	3
2.4	RELEVANT LEGISLATION.....	5
2.4.1	Queensland.....	5
2.4.2	Commonwealth	5
3	METHODS	6
3.1	LITERATURE REVIEW.....	6
3.2	FIELD SURVEYS	6
3.2.1	Flora.....	6
3.2.2	Fauna.....	8
3.2.2.1	<i>Seasonal Conditions</i>	<i>8</i>
3.2.2.2	<i>General Approach.....</i>	<i>8</i>
3.2.2.3	<i>Comprehensive Trap Sites.....</i>	<i>9</i>
3.2.2.4	<i>Supplementary Targeted Surveys.....</i>	<i>10</i>
3.2.2.5	<i>Total Survey Effort</i>	<i>10</i>
3.3	GROUNDWATER-DEPENDENT ECOSYSTEMS.....	13
4	ENVIRONMENTAL VALUES	14
4.1	OVERVIEW OF THE REGION'S ECOLOGY.....	14
4.1.1	Habitat Features.....	14
4.1.2	Vegetation Communities	17
4.1.3	Groundwater-dependent Ecosystems.....	21
4.1.3.1	<i>Review of Groundwater Use by Terrestrial Vegetation.....</i>	<i>21</i>
4.1.3.2	<i>Depth to Groundwater</i>	<i>25</i>
4.1.3.3	<i>National Atlas of Groundwater Dependent Ecosystems.....</i>	<i>25</i>
4.1.3.4	<i>Water Quality.....</i>	<i>27</i>
4.1.3.5	<i>Potential Groundwater-dependent Ecosystems</i>	<i>28</i>
4.1.4	Biodiversity	30
4.1.4.1	<i>Thoroughness of Surveys.....</i>	<i>30</i>
4.1.4.2	<i>Species at their Distributional Limit.....</i>	<i>30</i>
4.2	ENVIRONMENTALLY SENSITIVE AREAS	31
4.3	MATTERS OF NATIONAL ENVIRONMENTAL SIGNIFICANCE	33
4.3.1	Threatened Ecological Communities.....	33

4.3.1.1	<i>Brigalow</i>	33
4.3.1.2	<i>Poplar Box Woodland on Alluvium</i>	33
4.3.1.3	<i>Semi-evergreen Vine Thicket</i>	34
4.3.2	Threatened Species	34
4.3.2.1	<i>Squatter Pigeon</i>	37
4.3.2.2	<i>Koala</i>	41
4.3.2.3	<i>Central Greater Glider</i>	45
4.3.2.4	<i>White-throated Needletail</i>	47
4.3.2.5	<i>Ornamental Snake</i>	47
4.3.2.6	<i>Yakka Skink</i>	51
4.3.2.7	<i>Northern Quoll</i>	51
4.3.2.8	<i>Australian Painted-snipe</i>	54
4.3.2.9	<i>Red Goshawk</i>	56
4.3.2.10	<i>Annual Wiregrass</i>	56
4.3.2.11	<i>Ghost Bat</i>	57
4.3.2.12	<i>Dunmall's Snake</i>	57
4.3.2.13	<i>Allan's Lerista</i>	57
4.3.2.14	<i>King Blue-grass</i>	58
4.3.2.15	<i>Hairy Bluegrass</i>	58
4.3.3	Migratory Species	59
4.3.3.1	<i>Rufous Fantail</i>	62
4.3.3.2	<i>White-throated Needletail</i>	62
4.3.3.3	<i>Fork-tailed Swift</i>	62
4.3.3.4	<i>Latham's Snipe</i>	64
4.3.3.5	<i>Oriental Cuckoo</i>	64
4.3.3.6	<i>Black-faced Monarch</i>	64
4.3.3.7	<i>Satin Flycatcher</i>	65
4.3.3.8	<i>Glossy Ibis</i>	65
4.3.3.9	<i>Sharp-tailed Sandpiper</i>	65
4.3.3.10	<i>Gull-billed Tern</i>	66
4.4	STATE ENVIRONMENTAL SIGNIFICANCE	66
4.4.1	Protected Areas	66
4.4.2	Marine Matters	66
4.4.3	Designated Precinct in Strategic Environmental Areas	66
4.4.4	Wetlands and Watercourses	66
4.4.5	Secured Offset Areas	66

4.4.6	Regulated Vegetation	66
4.4.7	Threatened and Special Least Concern Wildlife.....	69
4.4.7.1	<i>Glossy Black-cockatoo</i>	69
4.4.7.2	<i>Short-beaked Echidna</i>	71
4.4.7.3	<i>Common Death Adder</i>	71
4.5	WEEDS AND PEST ANIMALS	71
5	ECOLOGICAL IMPACTS OF PROPOSED ACTIVITIES	74
5.1	GENERAL IMPACTS	74
5.1.1	Clearing	74
5.1.2	Habitat Fragmentation	77
5.1.3	Subsidence	77
5.1.4	Removal of Dams	78
5.1.5	Edge Effects.....	78
5.1.6	Direct Mortality	78
5.1.7	Vehicle Collisions	78
5.1.8	Dust	79
5.1.9	Groundwater Drawdown	79
5.1.10	Noise and Vibration	79
5.1.11	Artificial Lighting	79
5.1.12	Waste.....	80
5.1.13	Weeds and Pest Animals.....	80
5.1.14	Cumulative Impacts.....	81
5.1.15	Summary	81
5.2	RECOMMENDED MITIGATION MEASURES	81
5.3	RESIDUAL IMPACTS ON PROTECTED MATTERS.....	83
5.3.1	Regulated Vegetation	83
5.3.2	Groundwater-dependent Ecosystems	85
5.3.3	Matters of National Environmental Significance	87
5.3.3.1	<i>Brigalow Threatened Ecological Community</i>	87
5.3.3.2	<i>Squatter Pigeon</i>	89
5.3.3.3	<i>Koala</i>	91
5.3.3.4	<i>Central Greater Glider</i>	95
5.3.3.5	<i>White-throated Needle-tail</i>	98
5.3.3.6	<i>Ornamental Snake</i>	98
5.3.3.7	<i>Yakka Skink</i>	100
5.3.3.8	<i>Northern Quoll</i>	100

5.3.3.9 Australian Painted-snipe	102
5.3.3.10 Red Goshawk	104
5.3.3.11 Annual Wiregrass.....	104
5.3.3.12 Ghost Bat.....	104
5.3.3.13 Dunmall's Snake	104
5.3.3.14 Allan's Lerista	104
5.3.3.15 King Bluegrass.....	104
5.3.3.16 Hairy Bluegrass	105
5.3.3.17 Migratory Species	105
5.3.4 Species of State Environmental Significance.....	108
5.3.4.1 Short-beaked Echidna.....	109
5.3.4.2 Glossy Black-cockatoo	110
5.3.4.3 Common Death Adder	110
5.4 OFFSET REQUIREMENTS.....	113
5.4.1 National.....	113
5.4.2 State	113
6 REFERENCES CITED	115

FIGURES

Figure 2-1 Project Location	2
Figure 2-2 Proposed Lay-out of Vulcan South	4
Figure 3-1 Locations of flora surveys	7
Figure 3-2 Schematic diagram of the trapping array at each comprehensive trap site	10
Figure 3-3 Locations of fauna surveys.....	12
Figure 4-1 Habitat features of the survey area.	15
Figure 4-2 Water features	16
Figure 4-3 Field-verified Regional Ecosystem map	20
Figure 4-4 Depth to groundwater in relation to the GDE Atlas	26
Figure 4-5 Possible groundwater-dependent terrestrial ecosystems	29
Figure 4-6 Environmentally sensitive areas.....	32
Figure 4-7 Photographs of threatened wildlife taken during surveys.....	34
Figure 4-8 Squatter Pigeon Habitat.....	40
Figure 4-9 Koala Habitat	44
Figure 4-10 Central Greater Glider Habitat	46
Figure 4-11 Ornamental Snake habitat suitability model predictions.....	49
Figure 4-12 Potential Ornamental Snake Habitat	50

Figure 4-13	Potential habitat for the Northern Quoll	53
Figure 4-14	Potential habitat for Australian Painted-snipe	55
Figure 4-15	Rufous Fantail habitat.....	63
Figure 4-16	Regulated Vegetation Management Map	68
Figure 4-17	Habitat for the Glossy Black-cockatoo	70
Figure 4-18	Potential habitat for the Common Death Adder	72
Figure 5-1	Project footprint relative to field-verified Regional Ecosystems	76
Figure 5-2	Maximum drawdown of groundwater predicted as a result of Vulcan South.....	86
Figure 5-3	Project footprint relative to Brigalow.....	88
Figure 5-4	Project footprint relative to existing Squatter Pigeon habitat	90
Figure 5-5	Project footprint relative to Koala habitat.....	94
Figure 5-6	Project footprint relative to Central Greater Glider habitat.....	97
Figure 5-7	Project footprint relative to potential Ornamental Snake habitat.....	99
Figure 5-8	Project footprint relative to potential Northern Quoll habitat.....	101
Figure 5-9	Project footprint relative to potential Australian Painted-snipe habitat.....	103
Figure 5-10	Project footprint relative to Rufous Fantail habitat	107
Figure 5-11	Project footprint relative to habitat for the Glossy Black-cockatoo.....	111
Figure 5-12	Project footprint relative to potential habitat for the Common Death Adder.....	112

TABLES

Table 3-1	Summary of sampling effort per broad vegetation group	9
Table 3-2	Fauna survey effort across the survey area between October 2018 and October 2019	11
Table 4-1	Regional ecosystems recorded in the survey and project areas.....	19
Table 4-2	Published groundwater usage by local tree species.....	22
Table 4-3	Threatened species of national environmental significance flagged by databases as being potentially present in the local region	35
Table 4-4	Squatter Pigeon records per habitat type	38
Table 4-5	Distribution of Koala food trees across vegetation units	42
Table 4-6	Migratory species flagged by database searches as potentially occurring in or near the survey area.....	60
Table 4-7	Regulated vegetation constituting MSES	67
Table 5-1	Maximum amount of vegetation to be disturbed for Vulcan South	74
Table 5-2	Inherent Risk (without controls) that the Project could spread restricted weeds	81
Table 5-3	Recommended impact mitigation measures	82
Table 5-4	Regulated vegetation to be disturbed by Vulcan South	83
Table 5-5	Area of each vegetation category contained within a defined distance of the defining banks of relevant watercourses	84

Table 5-6	Koala habitat to be cleared	92
Table 5-7	Definitions of “important habitat” and “ecologically significant proportion of the population” for migratory species potentially utilising the Vulcan South area	105
Table 5-8	Assessment of significance of impacts to threatened species of state significance.....	108
Table 5-9	Assessment of significance of impacts to Special Least Concern species of state significance	109

APPENDICES

Appendix A	Fauna trap site descriptions.....	A
Appendix B	Vegetation data from secondary sites	B
Appendix C	Flora and fauna recorded during surveys.....	C
Appendix D	AnaBat results.....	D

1 EXECUTIVE SUMMARY

Vitrinite Pty Ltd proposes to construct a small open-cut coal mine on a proposed Mining Lease (ML) within its exploration tenements EPC 1233, 1234 and 1732, midway between Dysart and Moranbah, Queensland. This proposed mine forms the project, Vulcan South. As Vulcan South qualifies as an environmentally relevant activity, an Environmental Authority (EA) will be required. An ecological impact assessment (this report) has been prepared to inform the EA application.

This ecological impact assessment is based on a combination of field surveys and a review of past records of matters of environmental significance from the general region. Field surveys were undertaken in 2018-2020, spanned multiple seasons, and covered a broader region (6,982 ha) than the mining lease application (MLA) area for the project (3,819 ha).

Fauna was surveyed at 127 locations. Techniques included pitfall traps, funnel traps, Elliott traps, cage traps, remote-sensory cameras, ultrasonic bat recorders, targeted searches and spotlighting.

Flora was surveyed at 485 locations, allowing the production of a field-verified regional ecosystem map, which corrects errors contained within regulated vegetation mapping, as well as provides a finer scale of information. This revised vegetation map was used in conjunction with known habitat preferences of wildlife (based on published records and field data) to infer the distribution of matters of state and national environmental significance in and near the proposed footprint of Vulcan South.

Field surveys detected 41 species of mammal, 135 species of bird, 36 species of reptile, 14 species of frog and 429 species of vascular plant across the region containing Vulcan South. Species accumulation curves fitted to the data estimated that the surveys successfully detected 88% of the plants, 100% of reptiles, 97% of amphibians, 100% of birds, 92% of non-bat mammals and 100% of the bats present within the survey area that could potentially have been detected using the methodology employed. This represents a thorough knowledge of the region's ecology.

In accordance with best practice, Vulcan South has been strategically positioned to avoid disturbance to as many matters of state and/or national environmental significance as practicable. No protected conservation estates or secured offset areas will be disturbed for the project.

Vulcan South's footprint contains 11 regional ecosystems, including eight least concern, one of concern and two endangered regional ecosystems. Of these, 1,992.6 ha are remnant vegetation and 87.0 ha are regrowth vegetation. The remainder of the project's footprint comprises cleared pastures (642.4 ha).

Twenty-six species of plants and animals listed as threatened species under the *Environment Protection and Biodiversity Conservation Act 1999* (EPBC Act) were flagged by database searches as being potentially present in the region. The following four matters of national environmental significance (MNES) were detected during surveys of the site, and each is likely to experience significant residual impacts from the project:

- Brigalow (*Acacia harpophylla* dominant and co-dominant) threatened ecological community (endangered) – 120.3 ha will be removed;
- Koala (*Phascolarctos cinereus*) (endangered) – 21.3 ha of high-quality habitat, 559.1 ha of moderate-quality habitat and 443.2 ha of low-quality habitat will be removed;
- Squatter Pigeon (*Geophaps scripta scripta*) (vulnerable) – 671.2 ha of foraging habitat (426.8 ha of which is also breeding habitat) and 692.9 ha of dispersal habitat will be removed; and
- Central Greater Glider (*Petauroides armillatus*) (vulnerable) – 71.1 ha of habitat will be removed.

Additional impacts on the Ornamental Snake and Northern Quoll are possible but not likely. Neither species was recorded on site, and the habitat present is suboptimal for both species.

It is proposed that environmental offsets are to be provided in accordance with the *EPBC Act Environmental Offsets Policy 2012* for each of the above four matters prior to the commencement of Vulcan South.

Each of the four MNES likely to experience significant residual impacts are also matters of state environmental significance (MSES) protected under the *Nature Conservation Act 1992* (NC Act) or *Vegetation Management Act 1999*. However, as impacts to these matters are to be assessed under the EPBC Act, the Queensland Government cannot impose additional offset conditions on these matters. Nevertheless, the following vegetation types are MSES that are not also MNES, and as they will be impacted by Vulcan South, will be subject to offsets in accordance with Queensland's *Environmental Offsets Act 2014*:

- 25.6 ha of the of concern regional ecosystem, 11.3.2; and
- 58.3 ha of regional ecosystems 11.3.25, 11.5.3, 11.5.9b, 11.9.2, 11.10.1 and 11.10.3 located within a defined distance from the defining banks of a relevant watercourse.

In addition, minor impacts to the Short-beaked Echidna (*Tachyglossus aculeatus*), Glossy Black-cockatoo (*Calyptorhynchus lathamii*) and Common Death Adder (*Acanthophis antarcticus*) (listed as special least concern, vulnerable and vulnerable under the NC Act, respectively) possibly qualify as significant, due to the disturbance of potential feeding and/or breeding sites, which qualify as "ecologically significant locations". These impacts are to be assessed by the Queensland Government to determine whether they are subject to further environmental offsets.

2 INTRODUCTION

Vitrinite Pty Ltd has been investigating the development potential of coal reserves contained within the Exploration Permit Coal (EPC) tenements 1233, 1234 and 1732. As part of its investigations, Vitrinite Pty Ltd engaged Mining and Energy Technical Services Pty Ltd (METServe) to undertake baseline terrestrial ecological surveys across large parts of its three EPC tenements. These surveys spanned the wet and dry seasons of 2018-2019, and the wet season of 2020.

Based on initial investigations, Vitrinite Pty Ltd developed its initial mining project, the Vulcan Coal Mine, located on ML700060. As a result of knowledge gained through additional exploration work and the operation of the Vulcan Coal Mine, Vitrinite Pty Ltd proposes to develop a second small-scale mining project, Vulcan South, on its exploration tenements EPC 1233, EPC 1234 and EPC 1732. Vulcan South will operate independently from Vulcan Coal Mine.

Vulcan South occupies a much smaller area than that surveyed because, at the time ecology surveys commenced, the scale of the project was unknown. Nevertheless, the findings of all surveys—not only those within the project footprint—are presented in this report for two reasons. Firstly, it is valuable to place the ecological values of the project area into a broader regional context. Secondly, species recorded outside the proposed footprint, but in habitats that are also present within the footprint, could be impacted by Vulcan South.

This report presents the findings of ecological surveys across 6,982 hectares (ha) spanning the three tenements. It then assesses the potential impacts of Vulcan South on local environmental values pertaining to terrestrial ecology. Vulcan South will require assessment and approval by the Queensland and Commonwealth Governments, and this report is intended to provide supporting information for a site-specific application for a new environmental authority.

2.1 LOCATION

Throughout this report, the “survey area” refers to the 6,982 ha area in which ecological surveys were undertaken. The “project area” refers to the proposed MLA area containing Vulcan South (3,819 ha). The project area therefore forms a part of the survey area. The 1,757 ha “maximum disturbance footprint” is contained within, and is a subset of, the project area.

The survey area is located midway between Moranbah and Dysart, in the Bowen Basin of central Queensland (**Figure 2-1**). The project falls within the jurisdiction of the Isaac Regional Council. It lies immediately south and west of the Vulcan Coal Mine, and just west of the Peak Downs Mine and Saraji Mine, alongside the Saraji Road. The project area is contained within the following properties:

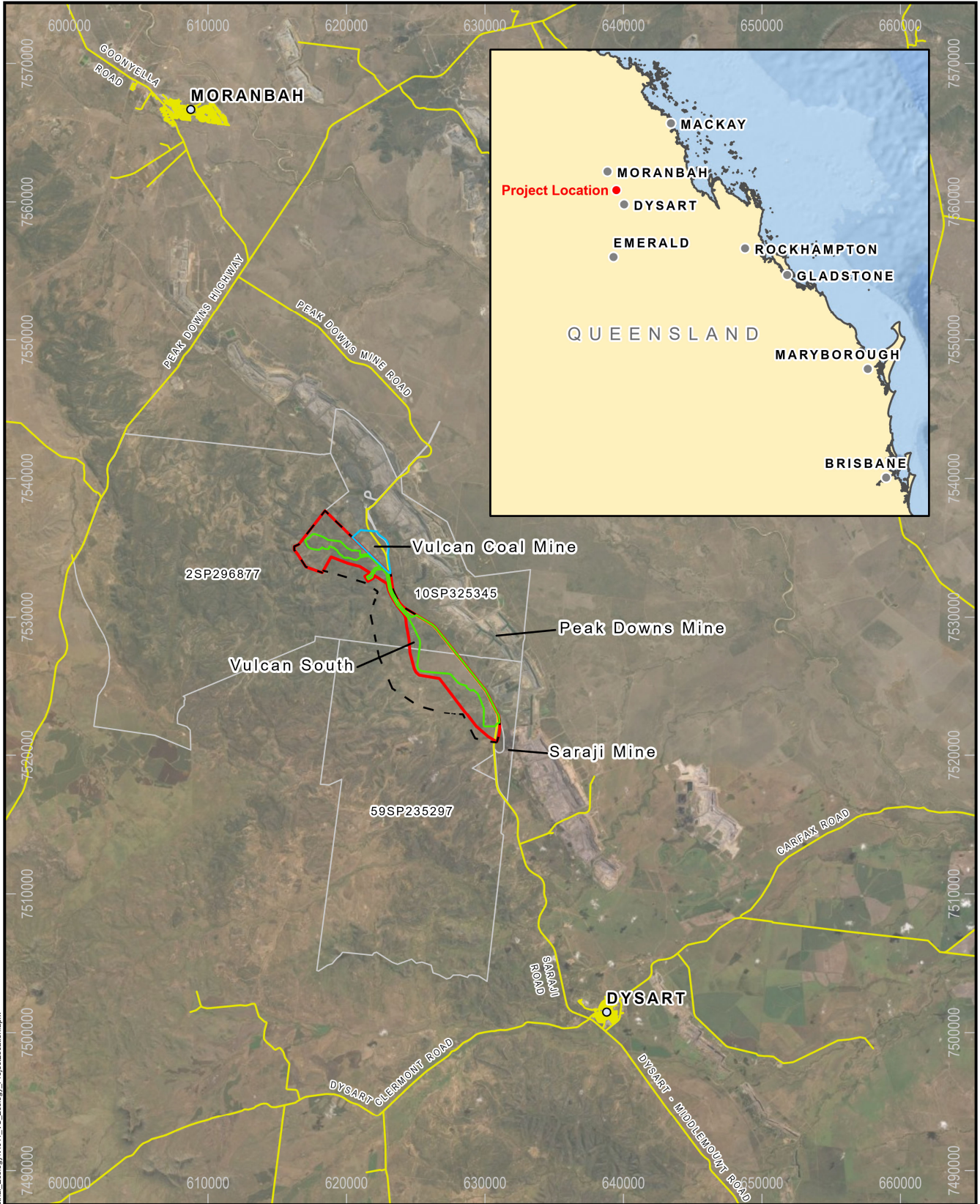
- Lot 2 on Plan SP296877;
- Lot 59 on Plan SP235297;
- Lot 72 on Plan SP137467;
- Lot 26 on Plan CNS125;
- Lot 2 on Plan CNS109; and
- Lot 3 on Plan CNS109.

The survey area also encompasses a portion of Lot 10 on Plan SP208611.

The survey area falls within the Northern Bowen Basin subregion of the Brigalow Belt North bioregion, according to the Interim Biogeographic Regionalisation for Australia.

2.2 EXISTING LAND-USE

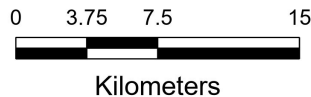
The project area is located on predominantly leasehold land that is used primarily for cattle grazing. The project area is bounded to the north and east by proposed and existing coal mining operations. A rail line and sealed highway (Saraji Road) run along the eastern edge of the project area.



Path: S:\Projects\W011_VCP_Stage2\ArcGIS\ProjectFiles\Project\Terrastial_Ecology\W011_VS_Ecology_ProjectLocation.aprx

- Legend**
- Town
 - Road
 - ML 700060
 - MLA Area
 - Disturbance Footprint
 - Survey Area
 - Cadastral Boundary

Vulcan South Project Location



Scale: 1:400,000 (A4)

23/03/2022

Datum: GDA2020
Projection: MGA55

FIGURE 2-1



Source: State of Queensland (Department of Resources) 2021-2022, Vitrinite 2022, METServe 2022, Esri, GEBCO, DeLorme, NaturalVue, Earthstar Geographics.

2.3 PROPOSED ACTIVITIES

Vulcan South is a small-scale coal mine that will extract approximately 13.5 Mt of run-of-mine (ROM) coal, consisting predominately of hard coking coal with an incidental thermal secondary product, at a rate of up to 1.95 million tonnes per annum (Mtpa). The project will operate for approximately nine years, including primary rehabilitation works, following a two-year construction period. Coal extraction will occur in three open-cut pits; Vulcan North, Vulcan Main and Vulcan South (**Figure 2-2**). Each pit will be approximately 60 m deep. Truck-and-shovel mining operations will be employed to develop the pits. Coal will be processed by a modular coal handling and preparation plant (CHPP). The proposed CHPP will include tailings dewatering technologies to maximise water recycling and to produce a dry tailings waste product for permanent storage within waste rock dumps. No wet tailings wastes or tailings dams are proposed. Coal transportation will occur via a rail loop and load-out facility, located between the Vulcan North and Vulcan Main pits. Coal will be transported on the Goonyella Rail network to coal terminals at either Dalrymple Bay or Gladstone.

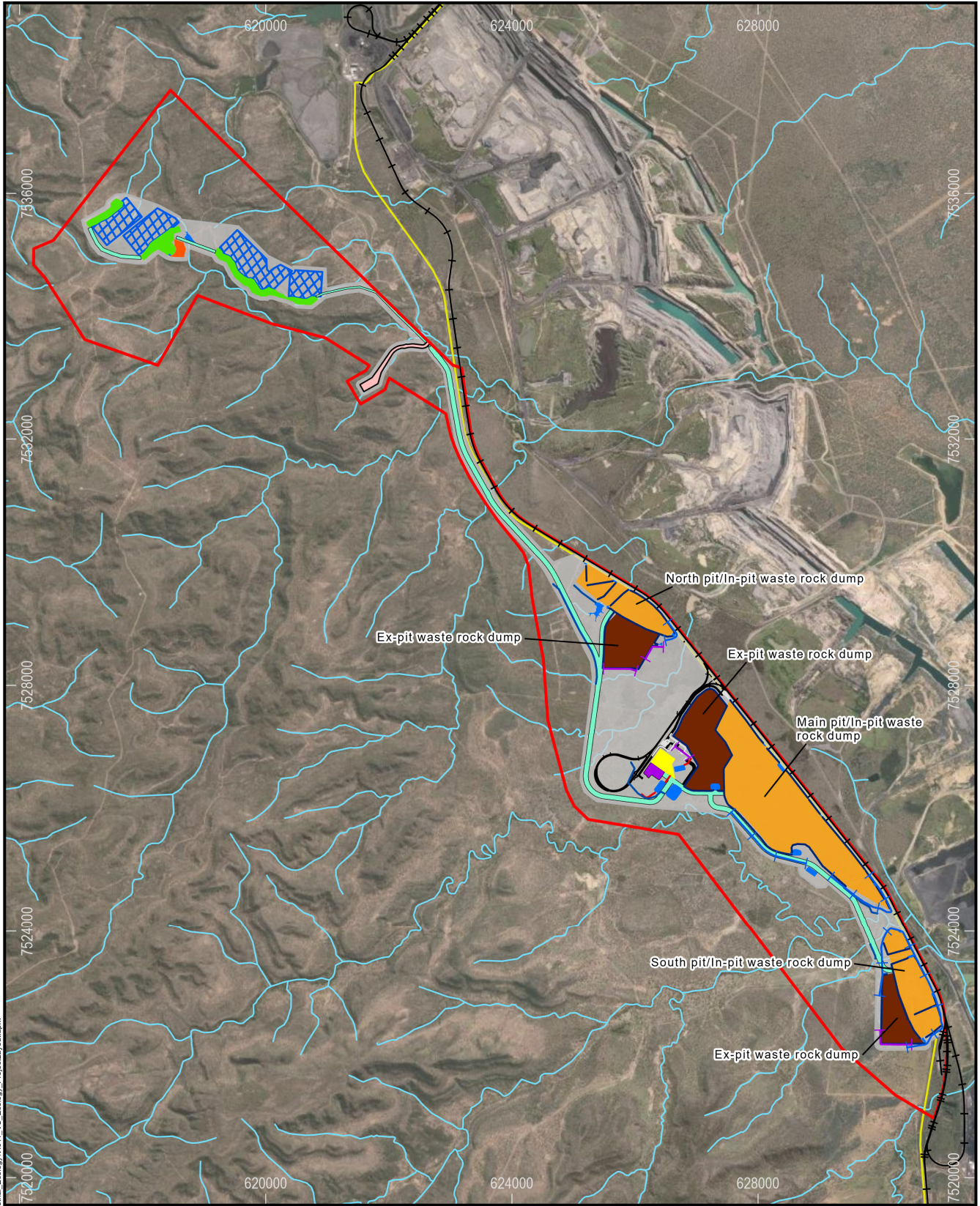
All processing wastes (reject material and dry tailings) will be stored within waste rock dumps. Local waste rock possesses a geochemistry that does not pose a significant risk of generating saline or metalliferous drainage, and no selective handling and treatment measures are proposed. Initial waste rock extracted during the early stages of each pit will be placed in ex-pit dumps to the west of the open pits. Following this initial ex-pit placement and once sufficient pit space has been established, in-pit placement of waste rock will commence. Any voids remaining at the conclusion of mining in each pit will be back-filled with a subset of material stored in ex-pit dumps. The remaining material stored in ex-pit dumps will be rehabilitated in situ. The in-pit dumps will extend up to approximately 60 m above the height of the former ground surface, with batters shaped up to a maximum slope of 15 %. A central plateau will drain to the west to minimise the requirement for significant drainage infrastructure along the eastern toe of the dump (where space is limited).

Ancillary infrastructure will include an access road, ROM pad, offices and a Mine Infrastructure Area (MIA) containing workshops, heavy vehicle parking and storage. Water management infrastructure will be established to divert clean water catchments around operational areas and to manage runoff from disturbed areas. A series of mine water dams will be established to manage raw water supply, pit water and supply water for dust suppression. A series of drains and bunds will be established to direct runoff to sediment control structures. Vulcan South will require up to 1,250 ML/annum of external water to operate. This will come from a mix of an existing pipeline supply, water trucks delivering from off-site sources and, potentially, unallocated groundwater in local non-alluvial aquifers.

In addition to the open-cut operations, Vulcan South will also include a small-scale highwall mining trial in the north of the MLA area. The trial will involve the establishment of four highwall mining benches across three hillsides to allow extraction of coal utilising a CAT HW300 highwall miner, or similar. The highwall mining trial will target up to 750 kt of coal which will be transported by truck to the CHPP via a dedicated haul road within the MLA area. The coal occurs in seams 0.9 to 1.5 m thick beneath 12 to 50 m of overburden. Coal will be extracted using a series of plunges that are 3.5 m wide and up to 400 m long. Minimal infrastructure is required to support the highwall mining trial, including mobile diesel tanks, workshop containers and portable bathroom amenities. Access roads and benches will be constructed in order to provide a stable surface on which to operate the machinery. A small waste rock dump will be built on one of the benches, while will be rehabilitated in situ. Mine-affected water will be contained on each bench and allowed to drain to completed highwall plunges (voids). The trial is scheduled to be completed within the first year of mining operations.

An explosives magazine will be constructed between the highwall trial area and the Vulcan North pit, a safe distance from operational areas and critical infrastructure.

The peak operational workforce is anticipated to comprise 190 positions. On average, less than a third of this workforce would be present on site at any one time due to shift and roster arrangements. The workforce will reside in camps and private facilities in Dysart and/or Moranbah. It is estimated that 80% of the travel to/from site will be undertaken in buses/work vehicles and 20% in private vehicles. There would be two 12-hour shifts per day, with crews operating on a 7-days-on, 7-days-off roster.



Path: S:\Projects\W011_VCP_Stage2\ArcGIS\ProjectFiles\Projects\Terra\Hd_Ecology\W011_VS_Ecology_ProjectLayout.aprx

Legend	
Drainage Lines	MIA
Railway	Dam
Road	Office
Mine Access Road	Haul Road
Rail Loop and Mine Roads	Ex-pit Waste Rock Dump
Surface Water Drain	Open Pit/In-pit Waste Rock Dump
Mine Water Drain	Highwall Mining Bench
Diversion Bund	Highwall Rock Dump
Diversion Drain	Highwall Plunge
Flood Levee	VS Maximum Disturbance
CHPP	MLA Area
Magazine	

Source: State of Queensland (Department of Resources) 2021-2022, Vitrinite 2022, METServe 2022, Earthstar Geographics.

Vulcan South

Proposed Project Layout

0 0.75 1.5 3

Kilometers

Scale: 1:90,000 (A4)

18/05/2022

Datum: GDA2020
Projection: MGA55

FIGURE 2-2

2.4 RELEVANT LEGISLATION

2.4.1 Queensland

Environmental Protection Act 1994

The *Environmental Protection Act 1994* (EP Act) regulates environmental management and aims to achieve ecologically sustainable development. The EP Act outlines legal obligations and the duty of care all persons have to the environment and directions for preparing environmental protection policies. As the project includes “environmentally relevant activities”, an application for an environmental authority will be required under the EP Act.

Nature Conservation Act 1992

The *Nature Conservation Act 1992* (NC Act) regulates native flora, fauna and habitat conservation within Queensland.

Nature Conservation (Wildlife) Regulation 2006

The *Nature Conservation (Wildlife) Regulation 2006* prescribes the conservation status of Queensland wildlife, following provisions of the NC Act.

Vegetation Management Act 1999

The *Vegetation Management Act 1999* (VM Act) provides a planning framework for the management of native vegetation across Queensland. It regulates clearing of vegetation and aims to conserve Queensland’s biodiversity through vegetation management.

Environmental Offsets Act 2014

The *Environmental Offsets Act 2014* (EO Act) provides for environmental offsets to counterbalance significant residual impacts of activities on particular matters of state or local environmental significance.

Biosecurity Act 2014

The *Biosecurity Act 2014* lists weeds and pest animals that constitute prohibited or restricted matters, and obligations pertaining to these matters.

2.4.2 Commonwealth

Environmental Protection and Biodiversity Act 1999

The *Environment Protection and Biodiversity Conservation Act 1999* (*EPBC Act*) provides for the identification and management of Matters of National Environmental Significance, including threatened flora and fauna species, ecological communities, migratory species protected under international treaties, internationally recognised significant wetlands and critical habitat areas. Under the *EPBC Act*, an action will require approval from the Federal Environment Minister if the action has, will have, or is likely to have a significant impact on a Matter of National Environmental Significance.

EPBC Act Environmental Offsets Policy 2012

The *EPBC Act Environmental Offsets Policy* (EOP) provides guidance on how the federal government considers the suitability of a proposed offset, when there are residual impacts of a project on matters of national environmental significance.

3 METHODS

3.1 LITERATURE REVIEW

A desktop-based assessment was undertaken using publicly available databases to determine the ecological values potentially occurring in the vicinity of the project. The following databases were consulted:

- 1) Queensland Government's Wildlife Online search tool (records within a 20 km buffer from the central point -22.3678, 148.2352);
- 2) Department of Environment and Energy's Protected Matters Search Tool (records within a 20 km buffer from central point: -22.3678, 148.2352);
- 3) Atlas of Living Australia;
- 4) eBird;
- 5) the Australasian Virtual Herbarium Search tool; and
- 6) the Department of Environment and Science's regulated vegetation management mapping.

For each species flagged during the literature review, but not recorded on site during field surveys, an assessment of the likelihoods of their presence within the survey area and project area was undertaken based on the reliability and recentness of the record(s) and whether suitable habitat—as described by the Australian Government's Species Profiles and Threats Database, species recovery plans, referral guidelines, and/or primary scientific literature—is present.

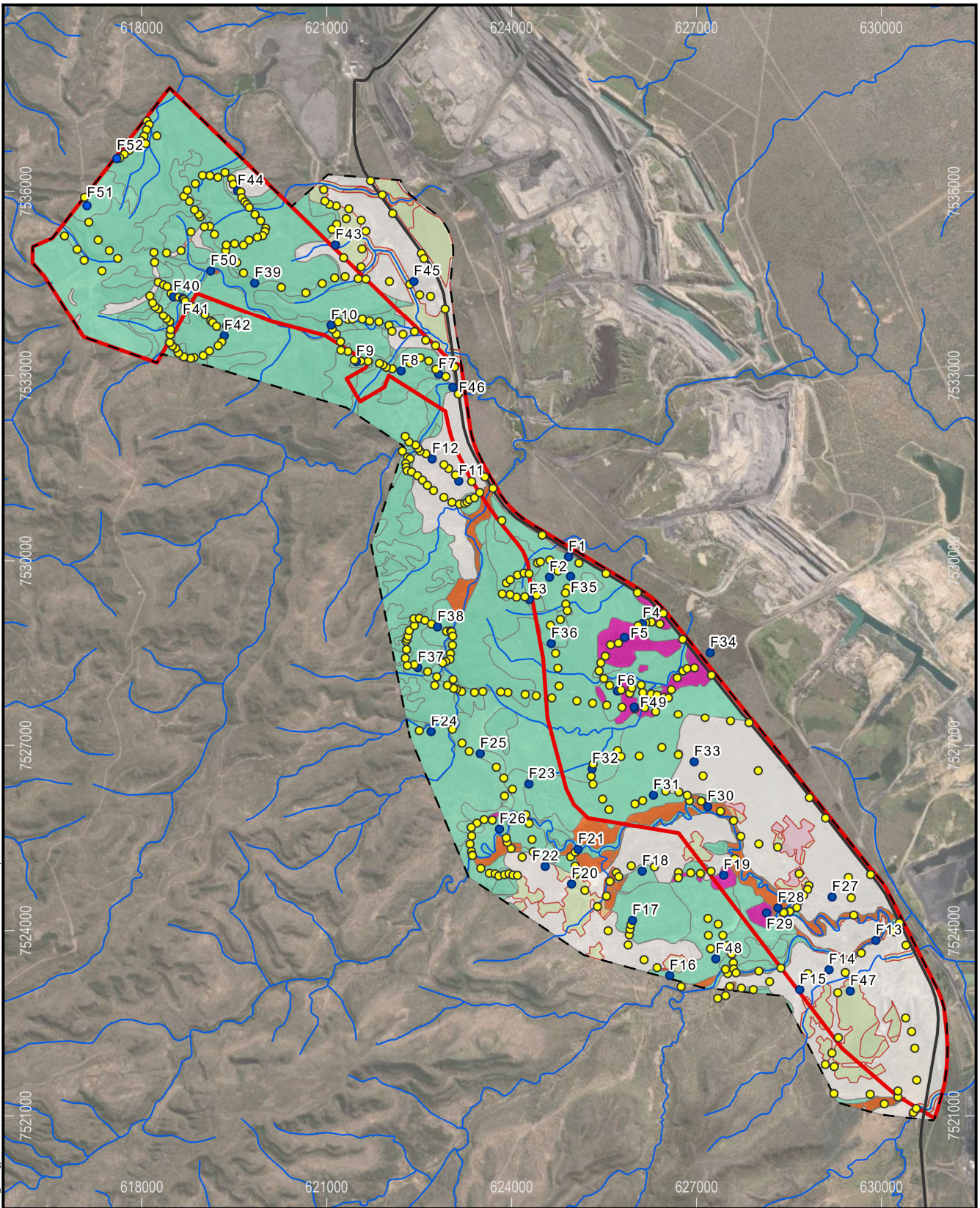
3.2 FIELD SURVEYS

3.2.1 Flora

The principal flora survey was undertaken between 4 February and 15 February 2019 by Dr Chris Wiley (Principal Consultant – Ecology) and Jacob Rolley (Consultant – Ecology). The approach taken followed that prescribed by Neldner *et al.* (2019) in *Methodology for Survey and Mapping of Regional Ecosystems and Vegetation Communities in Queensland, Version 5.0*. Survey timing coincided with maximum plant growth in the mid- to late-wet season, and was optimal for detecting threatened species as well as describing overall diversity.

Additional surveys for supplementary vegetation mapping were undertaken on 1-2 October 2019 in the far south of the survey area, and between 27 March and 5 April 2020 in the far north-west of the survey area. The former took place in a small area of non-remnant vegetation added to the survey area subsequent to the February 2019 survey. Due to October being a sub-optimal month for flora surveys (dry conditions mean that most grasses and herbs are dormant), this survey aimed primarily to assess the spatial extent of vegetation units rather than comprehensively document the species present within these. The latter took place in a small area added to the north-western survey area subsequent to the October 2019 survey, and was optimal for detecting threatened species, vegetation mapping and recording diversity.

For all flora surveys, the survey area was traversed by car and (mostly) on foot, and routes were pre-selected to maximise coverage of the site and the number of mapped vegetation units visited. The aim of the field surveys was to ground-truth a sufficient sample of sites to enable interpolation of regional ecosystems across the survey area using detailed satellite imagery. In total, 485 sites were ground-truthed across the survey area (**Figure 3-1**). These comprised 433 quaternary sites and 52 secondary sites, as per Neldner *et al.* (2019). Secondary sites are detailed floristic and structural assessments of the vegetation communities present. These were only assessed during optimal conditions in February 2019 and March 2020. Quaternary sites are simple descriptions of the dominant species present and their corresponding regional ecosystem. A small subset (3.5%) of quaternary sites was assessed in October 2019, while the remainder were assessed under optimal conditions in February 2019 and March 2020. Field data were then used in conjunction with satellite imagery to produce a field-verified regional ecosystem map of the entire survey area. This field-verified map corrects numerous errors in certified mapping, as well as provides greater resolution due to its finer scale.



Path: S:\Projects\01011_VCP_Stage2\ArcGIS\ProjectFiles\Project\Terra\minal_Ecology\US_PROJECT_FILES\SITE FIGURES\010 - VS - TE F 03-01 FV FLORA SURVEYS.aprx

Legend

<ul style="list-style-type: none"> Category A or B area containing endangered regional ecosystems Category A or B area containing of concern regional ecosystems Category A or B area that is a least concern regional ecosystem Category C or R area containing endangered regional ecosystems Category C or R area containing of concern regional ecosystems Category C or R area that is a least concern regional ecosystem Category X 	<ul style="list-style-type: none"> Drainage Lines Saraji Road Survey Area MLA Area Survey Points Quaternary Secondary
---	---

Source: State of Queensland (Department of Resources) 2022, Vitrinite 2022, METServe 2020-2022, Earthstar Geographics.

Vulcan South

Locations of Flora Surveys

0 1.5 3

Kilometers

Scale: 1:90,000 (A4)

23/03/2022

Datum: GDA2020
Projection: MGA55

FIGURE 3-1

Neldner *et al.* (2019) recommend sampling a minimum of three secondary sites per regional ecosystem. An average of 3.25 secondary sites per regional ecosystem was sampled during field surveys. One quarter of the regional ecosystems present on site were represented by single, small patches less than 10 ha in extent, preventing them being sampled over three sites. The remaining regional ecosystems were sampled at an average of 4.3 secondary sites, surpassing guideline requirements.

In addition to plant lists generated at each secondary site, additional plant species were noted during timed meander searches while walking between sites. These searches had the primary goal of targeting species of conservation significance in accordance with the *Flora Survey Guidelines – Protected Plants version 2.01*. They also allowed for a comprehensive inventory of floral diversity across the survey area.

3.2.2 Fauna

3.2.2.1 Seasonal Conditions

The following fauna surveys were undertaken across the survey area in order to encompass seasonal variation in faunal movements and detectability:

- 1) 24 October 2018 to 2 November 2018;
- 2) 4 February 2019 to 15 February 2019 (bird surveys and spotlighting were undertaken during the flora survey);
- 3) 25 March 2019 to 29 March 2019 (abandoned prematurely due to heavy rain);
- 4) 8 April 2019 to 17 April 2019;
- 5) 1 May 2019 to 9 May 2019; and
- 6) 23 September to 4 October 2019.

All of the above surveys fell within the two seasons recommended by the *Terrestrial Vertebrate Fauna Survey Guidelines for Queensland version 3.0* (Eyre *et al.* 2018) for the Brigalow Belt bioregion.

Heavy rain events (>100 mm within 24 h) occurred during the first and third surveys, leading to flash-flooding of creeks and the filling of temporary pools and gilgais. This provided optimal conditions for the detection of frogs and burrowing snakes. Light rain events (~15 mm) also occurred during the second and fourth surveys, stimulating moderate frog activity. A light shower (<5 mm) during the sixth survey was the first rain received by the site in many months and also stimulated moderate frog activity.

The mean maximum temperature across all surveys was 33.4°C (range = 24.3°C–41.4°C). The mean minimum temperature across all surveyed was 16.8°C (range = 6.6°C–22.9°C). With the possible exception of three nights that fell below 10°C in May 2019, conditions were optimal for detecting ectothermic fauna.

3.2.2.2 General Approach

In accordance with the *Terrestrial Vertebrate Fauna Survey Guidelines for Queensland version 3.0* (Eyre *et al.* 2018), the entire survey area was divided into assessment units based on broad vegetation groups and age (remnant versus regrowth). These guidelines stipulate that each assessment unit is to be sampled at a minimum of three trap sites. This sampling intensity was achieved for most of the broad vegetation groups present on site, and all broad vegetation groups contained within the project area (**Table 3-1**). Two of the broad vegetation groups present on site (7a and 34d) were not amenable to sampling via traps; 7a was too small, rocky and remote, while 34d was primarily open water. These were sampled via targeted searches (day and night), instead. A remote-sensory camera was also installed in broad vegetation group 7a. Where broad vegetation groups were represented on site by both remnant vegetation and high-value regrowth, sampling effort was focused on the former, but the latter was also sampled if it comprised more than 5% of the total area of the broad vegetation group. In total, 34 comprehensive trap sites were sampled. A list of sites and photographs of each are provided in **Appendix A**.

Table 3-1 Summary of sampling effort per broad vegetation group (BVG)

BVG	Constituent regional ecosystems	Short description	Area (hectares)		N _{trap sites}	
			Remnant	Regrowth	Remnant	Regrowth
10a	11.10.1	<i>Corymbia citriodora</i> woodland on hilly terrain.	244.6	0	3	0
12a	11.10.7, 11.10.1x1	Ironbark (<i>Eucalyptus</i> spp.) and/or bloodwood (<i>Corymbia</i> spp.) woodland on scarps and sandstone tablelands.	836.7	59.6	3	2
16a/9e*	11.3.25/11.3.7	<i>E. camaldulensis</i> forest fringing drainage lines/ <i>Corymbia</i> spp. woodland on alluvial terraces	147.7/86.1	5.3/0	3	0
17a	11.3.2, 11.5.3	<i>Eucalyptus populnea</i> woodland on sandplains or alluvium.	406.4	385.6	3	1
17b	11.9.2	<i>Eucalyptus orgadophila</i> woodland on fine-grained sedimentary rocks.	325.5	0	3	0
18b	11.5.9	<i>Eucalyptus crebra</i> woodland on flat to undulating plains.	877.7	271.4	3	2
24a	11.10.3	<i>Acacia shirleyi</i> or <i>A. rhodoxylon</i> open forest on residual surfaces.	1,589.0	68.8	3	1
25a	11.3.1, 11.4.8, 11.4.9	<i>Acacia harpophylla</i> woodland to open forest on clay soils	145.2	4.0	3	0
34d	11.3.27c, 11.3.27e	Freshwater swamps and billabongs on floodplains.	8.5	0	0	0
7a	11.10.8	Semi-evergreen vine thicket in sheltered habitats on medium to coarse-grained sedimentary rocks.	1.3	0	0	0
Non-remnant pasture		Cleared pasture, +/- scattered trees or young regrowth	1,519.2		4	

*Broad vegetation groups 16a and 9e occur as parallel, narrow bands along waterways. Due to the narrow width of these vegetation units relative to the area of the standard trapping array, trap sites placed on creek banks invariably spanned both broad vegetation groups. For this reason, they were treated as a single assessment unit.

3.2.2.3 Comprehensive Trap Sites

Each of the 34 comprehensive trap sites was sampled using methodology described in the *Terrestrial Vertebrate Fauna Survey Guidelines for Queensland version 3.0* (Eyre *et al.* 2018). The following traps were installed and monitored twice daily over four days and nights per site:

- 1) 45 m of 40-cm-high aluminium fly-screen drift fence was installed flush with the ground in a T-arrangement (**Figure 3-2**);
- 2) four 20-L buckets were installed as pitfall traps beneath this drift fence;
- 3) three pairs of funnel traps were installed along the drift fence;
- 4) 20 Elliott traps (baited with an oat-and-peanut-butter mix) were placed at 10-m spacing parallel to the drift fence; and
- 5) one Reconyx HC550 Hyperfire White Flash remote-sensory camera (baited with an oat-and-peanut-butter mix) was installed approximately 50 m from the drift fence.

The entire trap array spanned approximately 120 m × 50 m. Note that the survey guidelines suggest the use of one cage trap per site, instead of the camera. This recommended approach was adopted during the October 2018 survey, but abandoned in favour of cameras in all other survey rounds. Remote-sensory cameras are able to detect all species potentially caught by a cage trap, but have several advantages. They are (i) easier to transport, (ii) able to 'catch' more than one individual/species per night, and (iii) able to detect a broader range of species that are too large (macropods, dingos, pigs) or small (birds, rodents) to be caught in a cage trap.

In addition to the four days of trapping, each trap site was also subjected to the following targeted surveys:

- 1) 40 person-minutes of spotlighting;
- 2) 40 person-minutes of diurnal active searches;
- 3) 80 minutes of bird surveys (10 minutes during each check of the traps); and
- 4) one night of recording with an AnaBat Express bat-call detector.

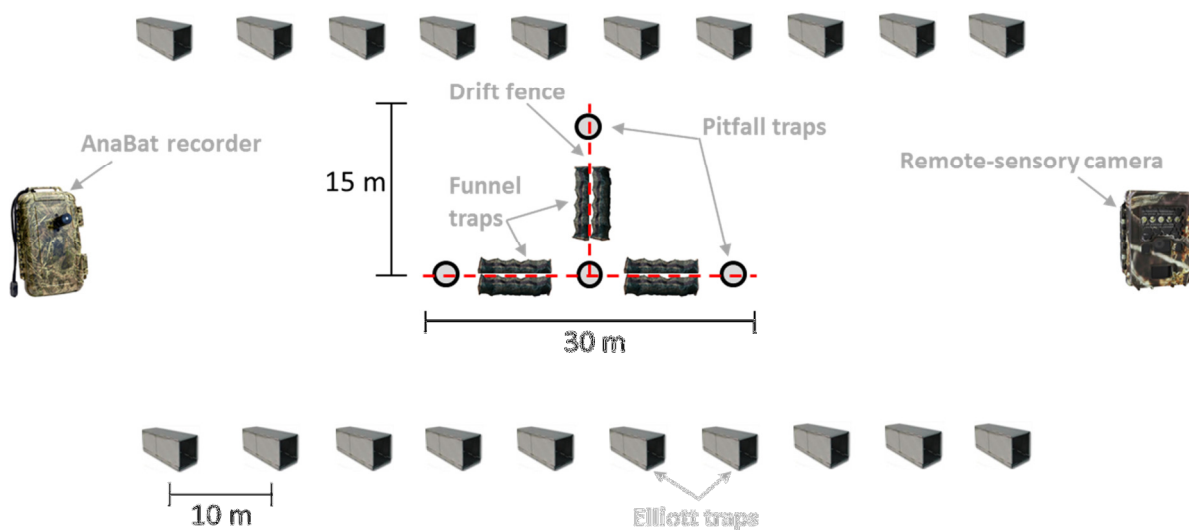


Figure 3-2 Schematic diagram of the trapping array at each comprehensive trap site

3.2.2.4 *Supplementary Targeted Surveys*

In addition to the sampling at comprehensive trap sites, further targeted searches were undertaken in a range of habitats that are difficult to sample using conventional trapping (e.g., rock outcrops, dams, wetlands, wood piles). Furthermore, targeted searches were undertaken to fill spatial gaps in assessment units that were very extensive and/or spatially heterogenous.

The following surveys were undertaken at additional sites away from the comprehensive trap sites:

- 1) Diurnal active searches of at least 40 person-minutes' duration were undertaken at 28 sites. This involved turning over logs and rocks, raking through leaf litter, searching for signs of Koalas, and recording all birds seen or heard;
- 2) Spotlighting for at least 40 person-minutes was undertaken at 28 sites;
- 3) Bird surveys of at least 20 minutes' duration were undertaken at 24 sites, in addition to diurnal active search sites. All birds heard or seen during flora surveys (10 days of survey effort in February 2019) were also recorded;
- 4) AnaBat recordings were carried out at 10 sites that represented likely flyways for bats: tracks through forest, creek lines and around dams. Recordings were made across a single night (12 hours) per site; and
- 5) Remote-sensory cameras were installed at three sites (a total of 12 trap-nights) along creek lines, which are favoured movement pathways for fauna.

3.2.2.5 *Total Survey Effort*

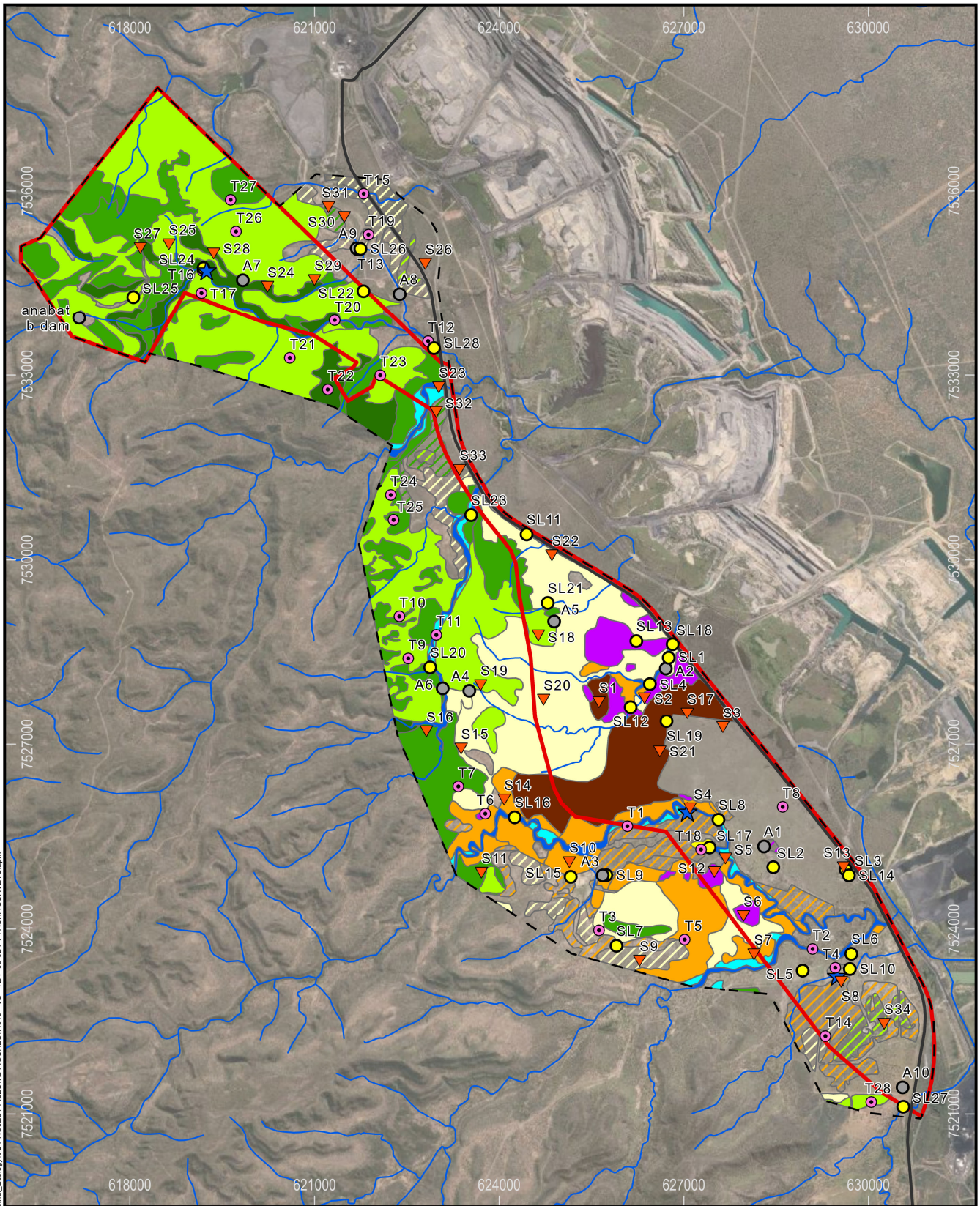
The total amount of survey effort expended for faunal surveys of the survey area is summarised in **Table 3-2** and the locations of surveys are shown on **Figure 3-3**.

Table 3-2 Fauna survey effort across the survey area between October 2018 and October 2019

Survey Method	Targeted Species	Potential EVNT Species*	Total Effort [†]	Unit
Pitfall trap	Frogs, small reptiles, small mammals	Ornamental Snake, Common Death Adder, Dunmall's Snake, Allan's Lerista	588	Trap-nights
Funnel trap	Lizards, snakes	Ornamental Snake, Common Death Adder, Yakka Skink, Dunmall's Snake, Allan's Lerista	882	Trap-nights
Elliott trap	Small mammals	n/a	2,860	Trap-nights
Cage trap	Medium-sized mammals	Northern Quoll	31	Trap-nights
Remote-sensory camera	Mammals, birds	Short-beaked Echidna, Northern Quoll, Squatter Pigeon	122	Trap-nights
AnaBat	Microchiropteran bats	Ghost Bat, Large Pied Bat	45	AnaBat-nights
Bird survey	Birds	Squatter Pigeon, Red Goshawk, Painted Honeyeater, Australian Painted-snipe, Black-throated Finch, migratory birds	288	Person-hours
Diurnal targeted search	Reptiles, larger mammals	Allan's Lerista, Yakka Skink, Dunmall's Snake, Common Death Adder, Short-beaked Echidna, Koala	45.3	Person-hours
Spotlighting	Frogs, reptiles, mammals, birds	Ornamental Snake, Common Death Adder, Short-beaked Echidna, Central Greater Glider, Koala	52.5	Person-hours

*Potential EVNT species are those listed as endangered, vulnerable, near threatened or special least concern within Queensland and/or nationally that have been historically recorded within the region.

[†]Note that not all sites were surveyed over four nights, as heavy rain necessitated the early closure of five sites. Four of these were re-surveyed on a later date, resulting in >4 survey nights for these sites.



Path: S:\Projects\0101_VCP_Stage2\GIS\ProjectFiles\Project\Territorial_Ecology\MS_PROJECT_FILES\SITE FIGURES\010 - VS - TE F 03-02 FV FAUNA SURVEYS.aprx

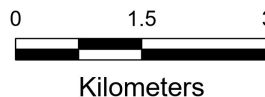
Legend

- | | | |
|----------------|---------------------------------------|------|
| Drainage Lines | Field-verified Broad Vegetation Group | 7a |
| Saraji Road | 10a | 9e |
| Survey Area | 12a | H12a |
| MLA Area | 16a | H16a |
| Survey Points | 17a | H17a |
| Trap Site | 17b | H18b |
| Camera | 18b | H24a |
| AnaBat | 24a | H25a |
| Spotlight | 25a | |
| Target | 34d | |

Source: Vitrinite 2022, METServe 2022, Earthstar Geographics.

Vulcan South

Locations of Fauna Surveys



Scale: 1:90,000 (A4)

23/03/2022

Datum: GDA2020
Projection: MGA55

FIGURE 3-3



3.3 GROUNDWATER-DEPENDENT ECOSYSTEMS

The Queensland Government has undertaken mapping of groundwater-dependent ecosystems (GDEs) across most of the State (Department of Science, Information Technology and Innovation 2015). The survey area has, however, not been mapped in the most recent version (version 1.5) of this GDE mapping.

Instead, the *National Atlas of Groundwater Dependent Ecosystems* (BOM 2019) was consulted to identify locations where there is a moderate to high potential for vegetation communities to be dependent on groundwater. This dataset was compared to the field-verified regional ecosystem mapping undertaken as per **Section 3.2.1**. Regional ecosystems present within areas mapped as potentially groundwater-dependent ecosystems were assessed for their likelihood of groundwater dependence by examining:

- 1) Published literature on the ecology of the dominant tree species in each regional ecosystem;
- 2) landscape position;
- 3) water-holding capacity of the soil; and
- 4) site-specific data on the depth to groundwater (where available).

For regional ecosystems considered likely to be groundwater-dependent, their mapped boundaries were taken from field-verified regional ecosystem mapping, rather than the coarser-scale *National Atlas of Groundwater Dependent Ecosystems*. This integration of GDE mapping with regional ecosystem mapping is a core principle of the Queensland GDE Mapping Project (Department of Science, Information Technology and Innovation 2015).

4 ENVIRONMENTAL VALUES

4.1 OVERVIEW OF THE REGION'S ECOLOGY

4.1.1 Habitat Features

The survey area contains a variety of remnant, regrowth and cleared habitats. The western half of the survey area is dominated by low sandstone ridges and escarpments of the Cherwell/Harrow Range. These escarpments rise 100-170 m above the surrounding plains, and mostly support remnant vegetation. Dominant tree species across the Cherwell/Harrow Range include *Corymbia citriodora*, *Corymbia aureola*, *Eucalyptus crebra*, *Corymbia trachyphloia*, *Eucalyptus melanophloia* and *Acacia shirleyi*. The sandstone escarpments contain an abundance of boulders and rock outcrops (**Figure 4-1**), which provide shelter for reptiles and rock-wallabies. Rock overhangs and small caves are also present, primarily in the northwest, and these provide potential shelter sites for bats and other fauna.

The eastern half of the survey area predominantly comprises a sand plain supporting woodlands of *Eucalyptus crebra*, *Eucalyptus melanophloia*, *Eucalyptus populnea* and/or *Corymbia clarksoniana* (**Figure 4-1**). This plain also contains sections of heavy clay, supporting *Acacia harpophylla*, *Casuarina cristata* and/or *Eucalyptus cambageana*. These heavier soils have mostly been cleared of their remnant vegetation, although small fragments still remain, especially near Saraji Road. The clay soils support minor gilgai formation. These gulgais tended to be less than 30 cm deep, and held water for less than one month after heavy rain. They provide marginal breeding habitat for frogs, and frog densities tended to be low, even after heavy rain.

A low (~10 m above the surrounding plain) clay rise running northeast-southwest through the southern half of the survey area supported open woodland of *Eucalyptus orgadophila*. The cracking clay soil provided potential shelter for some reptiles and mammals; however, the understorey had been markedly affected by prolonged heavy grazing by livestock. This understorey was dominated by the exotic pasture grass, *Bothriochloa pertusa*, which was grazed to a lawn during dry periods, affording little protection for ground-dwelling fauna.

Heavy grazing pressure was also a notable feature of the sand plains across the survey area. This manifested through the altered composition of the understorey vegetation (Fensham *et al.* 1999; Walker *et al.* 2006). Native perennial grasses, an important food source for a variety of granivorous animals (Lewis 2007; Crowley 2008), were scarce, while introduced pasture grasses (especially *Cenchrus ciliaris*, *Bothriochloa pertusa*, *Melinis repens* and *Urochloa mosambicensis*) and native annual species (e.g., *Alloteropsis cimicina*, *Setaria surgens*, *Dactyloctenium radulans*, *Perotis rara*) dominated all remnant and non-remnant habitats away from the sandstone ridges.

The survey area is bisected by numerous first- to fourth-order watercourses that flow in an easterly direction. All of these are tributaries of the Isaac River. All watercourses on site are ephemeral, and sustain flows for short periods (less than one week) following heavy rain. Sub-surface flows (beneath the sandy creek beds) occur for longer periods, and third- and fourth-order watercourses support a dense fringe of *Eucalyptus camaldulensis*, *Melaleuca leucadendra* and/or *Melaleuca fluviatilis*, trees that can access this water supply. These sandy-bedded watercourses do not provide an important water source for fauna, due to a lack of pools and the short duration of surface flows. The only watercourse on site that retained pooled water for extended periods (i.e., months) after rain was North Creek, but only in its upper reaches. Where it passes through gorges within sandstone escarpments, the boulder-strewn bed of North Creek (**Figure 4-1**) contains numerous small pools, which provide a drinking source for fauna. These pools were dry in the late dry season (September-October).

Other surface water features that provide important water sources for fauna include farm dams and natural wetlands. The latter are represented on site by two billabongs formed in the former channel of Hughes Creek (**Figure 4-1; Figure 4-2**). The western one is a mapped wetland under the *Vegetation Management Act 1999*. Both of these billabongs had heavily grazed margins and supported few waterfowl. Among the farm dams, two areas provided particularly important habitat for waterfowl and other aquatic wildlife: 1) a chain of dams in the far southeast of the survey area (along a

drainage line), and 2) a large dam beside cattle yards in the southwest of the survey area. Both sites supported a diversity of sedges and rushes, providing refuge for waterfowl and other fauna. A smaller, but equally well vegetated dam occurred in the northeast of the survey area, within the Vulcan Coal Mine ML (**Figure 4-1; Figure 4-2**).


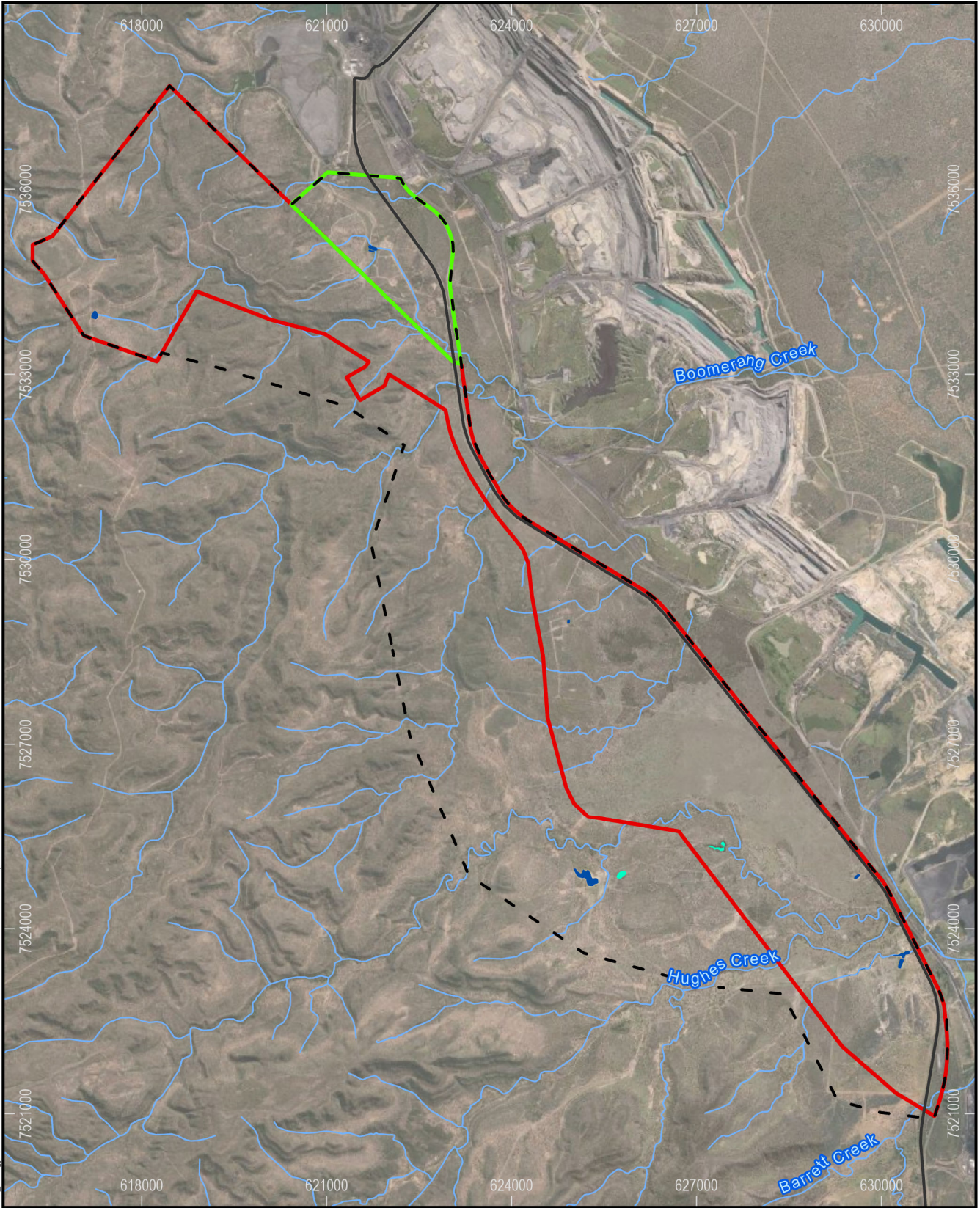


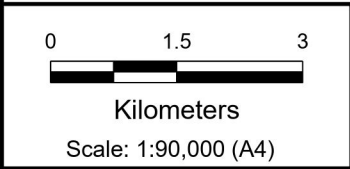
Figure 4-1 **Habitat features of the survey area:** A) sandstone outcrops, B) headwaters of North Creek, C) sand plain woodland dominated by *Eucalyptus crebra* (RE 11.5.9), D) middle reaches of Hughes Creek showing sandy watercourse bed, E) dam in northeast, from which cattle are excluded, and F) natural billabong beside Hughes Creek.



Path: S:\Projects\0101_VCP_Stage2\ArcGIS\ProjectFiles\Project\Features\Water\MLA\MLA_Area.aprx

Legend	
	Drainage Lines
	Saraji Road
	ML 700060
	MLA Area
	Survey Area
	Dam
	Natural Wetland

Vulcan South Water Features



23/03/2022
 Datum: GDA2020
 Projection: MGA55
FIGURE 4-2

Source: Geoscience Australia 2015, State of Queensland (Department of Resources) 2021, Vitrinite 2022, METSERVE 2020-2022, Earthstar Geographics.

4.1.2 Vegetation Communities

Sixteen regional ecosystems were recorded within the survey area (**Table 4-1, Figure 4-3**). Of these, 14 were present within the MLA area. Field surveys revealed widespread errors in the original regulated vegetation map of the site, which has since been updated based on these surveys (for the regulated vegetation map, refer to **Figure 4-16**):

- 1) A large unit located in the centre of the survey area was erroneously mapped as the endangered regional ecosystem 11.4.8. Field surveys revealed that this entire unit contains the least concern regional ecosystem 11.9.2. This is supported by secondary sites 6, 23 and 31 (**Appendix B**). The regulated vegetation map has been updated accordingly.
- 2) The dominant unit in the western part of the survey area was mapped as a mixed mosaic containing 11.10.1, 11.10.3 and 11.10.8. While 11.10.3 is widespread in this unit, 11.10.8 is confined to a single, tiny patch (secondary site 50). Regional ecosystem 11.10.1 is represented by two distinctly different subtypes. The classic subtype (dominated by *Corymbia citriodora*, *Corymbia trachyphloia* and *Eucalyptus crebra*) is limited in extent, primarily occurring in sheltered gorges and south-facing slopes. The more widespread subtype was an open forest dominated by *Corymbia aureola* and *Eucalyptus melanophloia*, which usually grew on plateaux and other exposed sites with shallow, rocky soil. This vegetation unit did not match any of the described regional ecosystems in Queensland, but bore some similarity to 11.10.4a and 11.10.13b (both belong to the broad vegetation group 12a, unlike classical 11.10.1, which belongs to 10a). The Queensland Herbarium has opted to combine both subtypes under 11.10.1 in the updated regulated vegetation map. However, these subunits are mapped separately in this report, in light of their different habitat values to threatened fauna. The subtype dominated by *C. aureola* and *E. melanophloia* is assigned the code 11.10.1x1, as per Nelder *et al.* (2019). Secondary sites assessing 11.10.1x1 include 3, 24, 37 and 44 (**Appendix B**).
- 3) Large parts of the survey area are mapped as the regional ecosystem 11.5.9b. These areas are better described as 11.5.9, due to the absence of *Eucalyptus tenuipes* and *Lysicarpus angustifolius*, and the frequent dominance of *Eucalyptus melanophloia*, *Alphitonia excelsa*, *Acacia* spp. and *Melaleuca nervosa*. This is supported by secondary sites 2, 17, 25 and 32 (**Appendix B**). In some places (e.g., secondary sites 1, 4 and 35), the *Eucalyptus* stratum is missing, resulting in a dense shrub layer of *Melaleuca nervosa*, *Acacia burdekinsis* and/or *Allocasuarina luehmannii*. Presumably this occurs where drainage is impeded by shallow bedrock or texture contrast soils. Such areas may constitute 11.5.2, specifically 11.5.2a where *A. luehmannii* is dominant. However, this designation is not perfect, given the frequent presence of *E. melanophloia*, a species not listed in the description of 11.5.2. Due to a lack of suitable alternatives for these communities, they are retained as subtypes of 11.5.9, despite the localised absence of a *Eucalyptus* stratum.
- 4) Extensive areas mapped as regional ecosystem 11.5.9b were located on the foot slopes of sandstone outcrops. In many instances, there was substantial outcropping of sandstone present. Based on gully erosion present at some of these sites, the sandy layer was only approximately 0.5 m thick above sandstone. These areas were more appropriately considered 11.10.7, which is the equivalent *E. crebra* and/or *E. melanophloia* community on land zone 10. This is supported by secondary sites 7, 38 and 40 (**Appendix B**).
- 5) The extent of land zone 3 (alluvium) tended to be over-estimated by certified regional ecosystem mapping. Often, there were relatively flat terraces on the sandstone slopes close to waterways that resembled alluvial plains on aerial imagery. However, field surveys revealed steep boulder-strewn slopes (land zone 10) between these terraces and the banks of the waterway, indicating that these terraces are not alluvial. Furthermore, where land zone 5 (sand plain) abutted waterways, there was often no detectable drop in elevation or change in soil colouration as one approached the waterway, consistent with a shift to land zone 3. In some cases, the terrain actually rose slightly from the neighbouring plain to the banks of the watercourse (with a very steep bank present on one side of the watercourse). Such cases are more appropriately considered land zone 5 up to the watercourse bank.

- 6)** Certified regional ecosystem mapping is undertaken at a broad scale, and contains numerous units composed of a mosaic of multiple regional ecosystems. The fine scale of the field-verified mapping has allowed, in most cases, the re-mapping of each regional ecosystem separately. The updated regulated vegetation map now maps each unit separately.

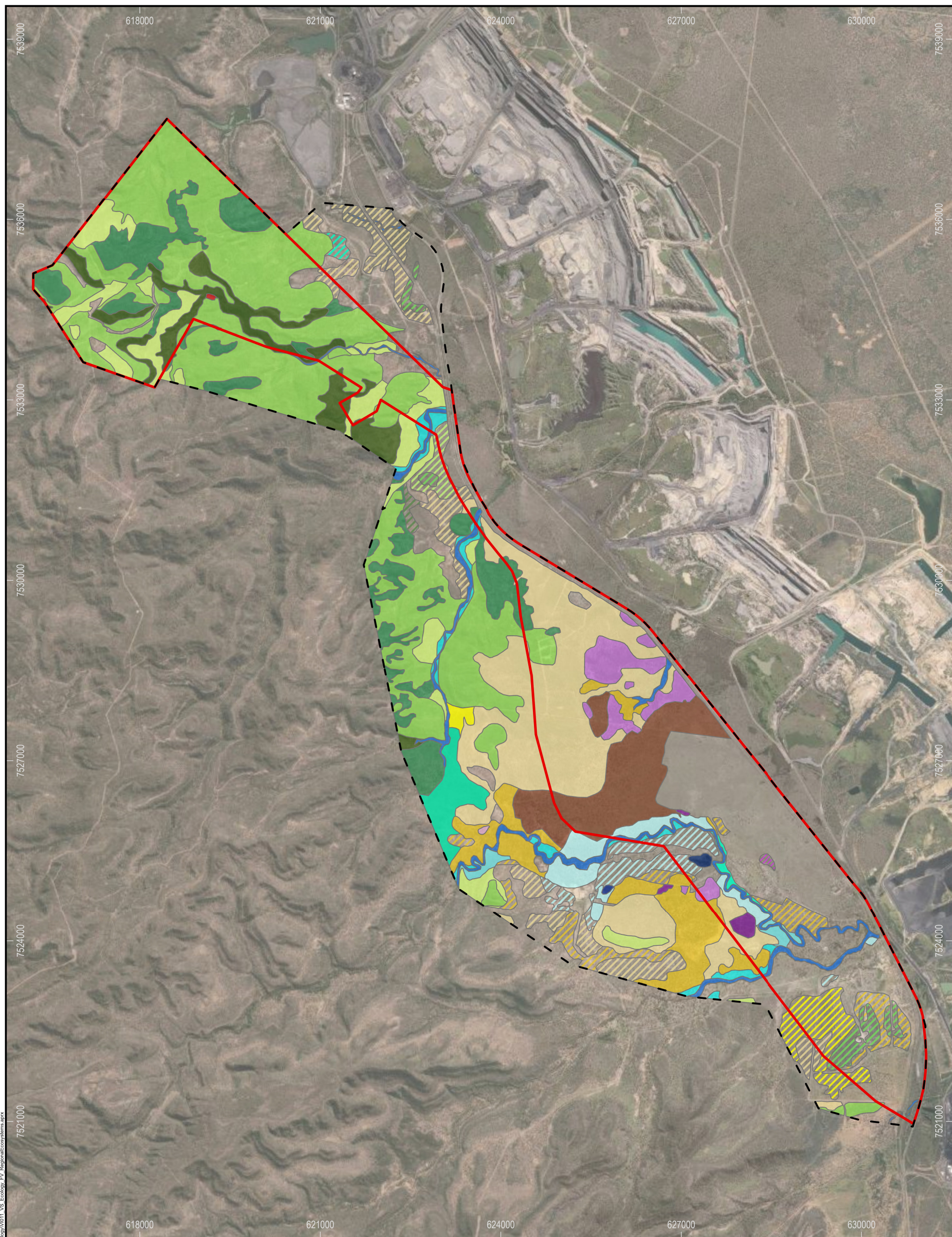
Table 4-1 Regional ecosystems recorded in the survey and project areas

Regional Ecosystem	BVG*	Short description	VM class [†]	Biodiv. Status [‡]	Hectares within survey area		Hectares within project area	
					Remnant	Regrowth	Remnant	Regrowth
11.3.1	25a	<i>Acacia harpophylla</i> and/or <i>Casuarina cristata</i> open forest on alluvial plains	E	E	1.6	0	0	0
11.3.2	17a	<i>Eucalyptus populnea</i> woodland on alluvial plains	OC	OC	127.7	148.2	55.4	63.9
11.3.7	9e	<i>Corymbia</i> spp. woodland on alluvial terraces	LC	OC	86.1	0	31.3	0
11.3.25	16a	<i>E. camaldulensis</i> forest fringing drainage lines.	LC	OC	147.7	5.3	71.9	2.0
11.3.27c	34d	Mixed sedgeland in freshwater wetland	LC	OC	2.0	0	0	0
11.3.27e	34d	Open water freshwater wetland with fringing trees	LC	OC	6.5	0	6.5	0
11.4.8	25a	<i>Eucalyptus cambageana</i> woodland to open forest with <i>Acacia harpophylla</i> on Cainozoic clay plains.	E	E	127.4	4.0	124.5	4.0
11.4.9	25a	<i>Acacia harpophylla</i> shrubby woodland with <i>Terminalia oblongata</i> on Cainozoic clay plains.	E	E	16.2	0	13.9	0
11.5.3	17a	<i>Eucalyptus populnea</i> woodland on Cainozoic sand plains and/or remnant surfaces.	LC	NC	278.7	237.4	33.1	140.1
11.5.9	18b	<i>Eucalyptus crebra</i> and other <i>Eucalyptus</i> spp. and <i>Corymbia</i> spp. woodland on Cainozoic sand plains and/or remnant surfaces.	LC	NC	877.7	271.4	488.6	17.0
11.9.2	17b	<i>Eucalyptus orgadophila</i> woodland on fine-grained sedimentary rocks.	LC	NC	325.5	0	267.8	0
11.10.1	10a	<i>Corymbia citriodora</i> woodland on coarse-grained sedimentary rocks.	LC	NC	244.6	0	161.0	0
11.10.1x1	12a	<i>Corymbia aureola</i> and <i>Eucalyptus melanophloia</i> open forest on scarps and sandstone tablelands.	LC	NC	474.0	11.3	227.8	0
11.10.3	24a	<i>Acacia shirleyi</i> open forest on coarse-grained sedimentary rocks. Crests and scarps.	LC	NC	1,589.0	68.8	849.9	47.1
11.10.7	12a	<i>Eucalyptus crebra</i> woodland on coarse-grained sedimentary rocks.	LC	NC	362.7	48.3	181.9	10.3
11.10.8	7a	Semi-evergreen vine thicket in sheltered habitats on medium to coarse-grained sedimentary rocks.	OC	OC	1.3	0	1.3	0
Non-remnant	-	Cleared pasture, +/- scattered trees or young regrowth	-	-		1,519.2		1,020.0

*BVG = broad vegetation group

[†]VM class = classification under the *Vegetation Management Act 1999*: E = endangered, OC = of concern, LC = least concern.

[‡]Biodiversity status relates to environmentally sensitive areas under the *Environmental Protection Act 1994*: E = endangered, OC = of concern, NC = no concern at present.



Legend		
	Survey Area	
	MLA Area	
Field-verified RE mapping		
	11.10.1	
	11.10.1x1	
	11.10.3	
	11.10.7	
	11.10.7/11.5.9	
	11.10.8	
	11.3.1	
	11.3.2	
	11.3.2/11.3.7	
	11.3.25	
	11.3.27c	
	11.3.27e	
	11.3.7	
	11.3.7/11.3.2	
	11.4.8	
	11.4.9	
	11.5.3	
	11.5.9	
	11.5.9/11.10.13	
	11.9.2	
	HVR 11.10.13	
	HVR 11.10.3	
	HVR 11.10.7	
	HVR 11.10.7/11.10.3	
	HVR 11.3.2	
	HVR 11.3.25	
	HVR 11.4.8	
	HVR 11.5.3	
	HVR 11.5.3/11.3.2	
	HVR 11.5.9	

Vulcan South

Field-verified Regional Ecosystem Map

Kilometers

Scale: 1:60,000 (A3)

16/03/2022

Datum: GDA2020
Projection: MGA55

FIGURE 4-3

Mining & Energy Technical Services Pty Ltd

Path: S:\Projects\W011_VCP_Stage2\ArcGIS\Projects\Final\Projects\Terrestrial_Ecology\W011_VS_Ecology_FY_RegionalEcosystems.aprx

Source: Vitrinite 2022, METServe 2020-2022, Earthstar Geographics.

4.1.3 Groundwater-dependent Ecosystems

There are three main categories of groundwater-dependent ecosystems (Department of Science, Information Technology and Innovation 2015):

- 1) vegetation that accesses sub-surface groundwater through its roots;
- 2) wetlands that receive groundwater discharge (e.g., springs); and
- 3) subterranean aquatic ecosystems, and marine systems that receive sub-marine discharge of groundwater.

Of these, categories 2 and 3 are aquatic ecosystems assessed elsewhere through an aquatic ecological assessment. Category 1, however, refers to terrestrial ecosystems that are dependent on access to groundwater on a permanent or intermittent basis to meet all or some of their water requirements so as to maintain their communities of plants and animals, ecological processes and ecosystem services.

For vegetation to access groundwater in the sub-surface, the roots must be able to reach the capillary zone above the water table and the water quality of groundwater must be adequate. In order to assess and map potential terrestrial groundwater-dependent ecosystems across the survey area, the following data sources were considered:

- *National Atlas of Groundwater Dependent Ecosystems version 2.0* (BOM 2019);
- published literature on root depths and groundwater usage among local vegetation types;
- depth-to-groundwater mapping of part of the project area (provided by hydrogeologist.com.au); and
- groundwater quality (hydrogeologist.com.au 2022).

4.1.3.1 *Review of Groundwater Use by Terrestrial Vegetation*

There has been much recent worldwide research into groundwater-dependent ecosystems, combining tools such as stable isotope analysis, measurement of pre-dawn leaf water potential, and seasonal tracking of transpiration rates and “greenness” indices. One of the key findings of this research is that the use of groundwater by terrestrial vegetation depends greatly on the depth of this groundwater, and the influence of depth is largely consistent across continents and vegetation communities:

- In arid regions of China, groundwater up to 4–10 m below the surface is used by vegetation (Jin *et al.* 2011; Lv *et al.* 2012; Liu *et al.* 2017).
- In California, groundwater up to a depth of 6–8 m is used by vegetation (McLendon *et al.* 2008).
- Various studies in Australia have identified lower limits to the root extraction of groundwater of 7.5 m (Benyon *et al.* 2006), 5–11 m (O’Grady *et al.* 2006a), 8–10 m (Robinson *et al.* 2006), and 9 m (Zolfaghar *et al.* 2017).

Despite these relatively consistent average patterns, not all tree species access groundwater equally. For example, based on spatial patterns in declining canopy conditions during drought, Kath *et al.* (2014) inferred that *Eucalyptus populnea* (a species native to the survey area) regularly accessed groundwater to a depth of 13 m and, to far lesser extent, up to 26 m. To explore this variation between species in their propensity to access groundwater, published data on local vegetation types were reviewed and summarised in **Table 4-2**. Note that this assessment is limited to regional ecosystems within the project area, as the accuracy of depth-to-groundwater mapping far beyond this is limited by a lack of survey data.

Where data is lacking, it is practical to use the widely adopted rule-of-thumb (e.g., Eamus *et al.* 2006a; Department of Natural Resources, Mines and Energy (DNRME) 2019a), that vegetation is likely to use groundwater where it is up to a depth of 10 m, may possibly use groundwater at depths of 10–20 m, but is unlikely to access water deeper than 20 m.

Table 4-2 Published groundwater usage by local tree species

Regional Ecosystem	Rooting depths of dominant species	Likelihood of groundwater-dependence
11.3.2	<i>Eucalyptus populnea</i> accesses groundwater in some situations (Anderson and Hodgkinson 1997) but not others (Fensham and Fairfax 2007). On Brigalow Belt floodplains, <i>E. populnea</i> accesses groundwater up to 13 m deep and, to a lesser extent, up to 26 m, but not deeper (Kath <i>et al.</i> 2014).	Moderate: Possibly uses ground water where groundwater levels are within 13 m, and there may be minimal use of groundwater at sites where the water table is within 25 m of the surface.
11.3.7	<i>Corymbia tessellaris</i> accessed groundwater at the only site where it has been studied, where the water table was 4 m deep (O'Grady <i>et al.</i> 2006a). As the species is largely confined to terraces along watercourses (where the water table is usually shallow), it is probably often groundwater-dependent. <i>Corymbia clarksoniana</i> is highly dependent on groundwater between 6.5 and 10 m deep during the dry season (Cook and O'Grady 2006; O'Grady <i>et al.</i> 2006a).	Moderate: Possibly utilises groundwater where this is <20 m deep, and likely uses it within 10 m.
11.3.25	<i>Eucalyptus camaldulensis</i> is often dependent on shallow aquifers and water courses (Bacon <i>et al.</i> 1993). Isotope studies indicate that <i>E. camaldulensis</i> accesses groundwater up to a depth of 9.4–11.2 m, but not deeper (Rumman <i>et al.</i> 2018). A similar finding—that <i>E. camaldulensis</i> commonly accesses groundwater to a depth of 12.5 m—was revealed by studies of tree condition (Kath <i>et al.</i> 2014). The latter study revealed that groundwater may also be accessed to a limited extent up to 20 m, but not deeper. <i>Melaleuca leucadendra</i> and other riparian <i>Melaleuca</i> spp. are reliant on river water and/or shallow groundwater, up to 9 m deep (O'Grady <i>et al.</i> 2005, 2006a, 2006b).	High: Water tables are within reach of this vegetation, and the constituent species are regularly groundwater-dependent elsewhere.
11.3.27e	This is a vegetated wetland that, to be groundwater-dependent, requires the surface expression of groundwater.	Nil: The water table is too low for there to be any surface expression.
11.4.8	Tunstall and Connor (1981) found <i>Acacia harpophylla</i> roots to penetrate to at least a depth of 4 m, although high salt content of the soil caused plants to experience strong water deficiencies except immediately after rain. This dependence on rain implied a failure to utilise groundwater. Subsoils beneath <i>A. harpophylla</i> communities tend to be heavy, saline and/or sodic, impeding water availability (Tunstall and Connor 1981). <i>A. harpophylla</i> tissue is even more resistant to desiccation than that of other shallow-rooted arid-zone <i>Acacia</i> spp. (Connor and Tunstall 1968), implying a lack of reliance on groundwater.	Low: Unlikely to utilise groundwater.

Regional Ecosystem	Rooting depths of dominant species	Likelihood of groundwater-dependence
11.4.9	<p>Tunstall and Connor (1981) found <i>Acacia harpophylla</i> roots to penetrate to at least a depth of 4 m, although high salt content of the soil caused plants to experience strong water deficiencies except immediately after rain. This dependence on rain implies a failure to utilise groundwater.</p> <p>Subsoils beneath <i>A. harpophylla</i> communities tend to be heavy, saline and/or sodic, impeding water availability (Tunstall and Connor 1981). <i>A. harpophylla</i> tissue is even more resistant to desiccation than that of other shallow-rooted arid-zone <i>Acacia</i> spp. (Connor and Tunstall 1968), implying a lack of reliance on groundwater.</p>	Low: Unlikely to utilise groundwater.
11.5.3	<p><i>Eucalyptus populnea</i> accesses groundwater in some situations (Anderson and Hodgkinson 1997) but not others (Fensham and Fairfax 2007). On Brigalow Belt floodplains, <i>E. populnea</i> accesses groundwater up to 13 m deep and, to a lesser extent, up to 26 m, but not deeper (Kath <i>et al.</i> 2014).</p>	Low-Moderate: Possibly uses ground water where groundwater level is within 13 m, and there may be minimal use of groundwater elsewhere.
11.5.9	<p>Ironbark species (<i>Eucalyptus crebra</i> and <i>E. melanophloia</i>) are sensitive to die-back during drought and exhibit xylem flows and root depths consistent with a lack of access to groundwater (Rice <i>et al.</i> 2004; Fensham and Fairfax 2007).</p> <p><i>Corymbia clarksoniana</i> is highly dependent on groundwater between 6.5 and 10 m deep during the dry season (Cook and O'Grady 2006; O'Grady <i>et al.</i> 2006a).</p> <p>Gow <i>et al.</i> (2016) found that <i>Eucalyptus crebra</i>, <i>E. decorticans</i> and <i>Corymbia</i> spp. woodlands on rocky hill slopes exhibited temperature radiation patterns consistent with the use of deep soil water. As the water table was generally between 10 m and 60 m, the authors hypothesised that most of the water used was intercepted while draining through the unsaturated zones of the soil profile, rather than originating from groundwater per se.</p>	Low-Moderate: In places where the water table is within 10 m of the ground surface, sub-dominant components of this RE are likely to be groundwater-dependent.
11.9.2	<p>No data has been published on the root structure or groundwater dependence of <i>Eucalyptus orgadophila</i>.</p> <p><i>Corymbia erythrophloia</i>, a sub-dominant component of the ecosystem, showed xylem flow patterns consistent with access to some amount of sub-soil water (Rice <i>et al.</i> 2004), although whether this reflects use of groundwater is not known.</p>	Low: Unlikely to utilise groundwater, due to consistently large depths where this RE occurs.
11.10.1	<p>When <i>Corymbia citriodora</i> grew above a shallow water table (i.e., 3.1 m deep), root and evapotranspiration patterns indicated that groundwater was an important water source (Falkiner <i>et al.</i> 2006; Benyon <i>et al.</i> 2006). No data are published on the use of deeper sources of groundwater by <i>C. citriodora</i>.</p> <p>Ironbarks (<i>Eucalyptus crebra</i> and <i>E. melanophloia</i>) are sensitive to die-back during drought and exhibit xylem flows and root depths consistent with a lack of access to groundwater (Rice <i>et al.</i> 2004; Fensham and Fairfax 2007).</p>	Low: With the possible exception of the bases of certain gorges, groundwater is too deep within the sandstone ranges to be available to this RE.
11.10.1x1	<p>No data have been published on the groundwater dependence of <i>Corymbia aureola</i>, <i>Corymbia trachyphloia</i> or <i>Eucalyptus exserta</i>. This vegetation type primarily occupies sandstone plateaux, where groundwater is far beyond the root zone of most trees.</p>	Low: Unlikely to utilise groundwater, except when shallow.

Regional Ecosystem	Rooting depths of dominant species	Likelihood of groundwater-dependence
11.10.3	There are no published data on the groundwater-dependence or rooting depths of <i>Acacia shirleyi</i> or <i>Acacia rhodoxylon</i> . However, other <i>Acacia</i> spp. that grow on similar rocky substrates (e.g., <i>A. aneura</i> , <i>A. aptaneura</i> and <i>A. kempeana</i>) do not access groundwater, but instead have reinforced xylem vessels that are able to cope with strong water deficiencies (Anderson and Hodgkinson 1997; Nolan <i>et al.</i> 2017).	Low: Dominant species are unlikely to utilise groundwater.
11.10.7	Ironbarks (<i>Eucalyptus crebra</i> and <i>E. melanophloia</i>) are sensitive to die-back during drought and exhibit xylem flows and root depths consistent with a lack of access to groundwater (Rice <i>et al.</i> 2004; Fensham and Fairfax 2007). Gow <i>et al.</i> (2016) found that <i>Eucalyptus crebra</i> , <i>E. decorticans</i> and <i>Corymbia</i> spp. woodlands on rocky hill slopes exhibited temperature radiation patterns consistent with the use of deep soil water. As the water table was generally between 10 m and 60 m, the authors hypothesised that most of the water used was intercepted while draining through the unsaturated zones of the soil profile, rather than originating from groundwater per se.	Low: Dominant species are unlikely to utilise groundwater and groundwater is likely to be too deep at the locations where this RE occurs (on terraces and slopes).
11.10.8	No data have been published on the root structure or groundwater dependence of local vine thicket trees and shrubs. Most species are semi-deciduous, avoiding drought stress by shedding their leaves and thereby minimising transpiration. Studies of vine thickets across a range of soil types in northern New South Wales found water stress to be ubiquitous during drought periods (Curran <i>et al.</i> 2009), implying a lack of access to groundwater during dry periods.	Low: Dominant species are unlikely to utilise groundwater.

4.1.3.2 *Depth to Groundwater*

Hydrogeologist.com.au (2022) developed a calibrated, numerical groundwater model of all relevant aquifers within the vicinity of Vulcan South's proposed pits. This was based on a range of data sources, including an on-site groundwater monitoring network, groundwater assessments from nearby mines, and the *Queensland Groundwater and Surface Water Monitoring* database (DNRME 2019b).

An aquifer is generally defined as a geological unit that can transmit and store significant quantities of groundwater. In the vicinity of the project area, some geological units yield low volumes of groundwater and would not typically be classified as aquifers in most hydrogeological settings. However, as these could provide a small and/or temporary source of groundwater for vegetation, they are referred to as aquifers for the purposes of this assessment.

Groundwater may be stored, even if only temporarily, in three hydro-stratigraphic units present on site:

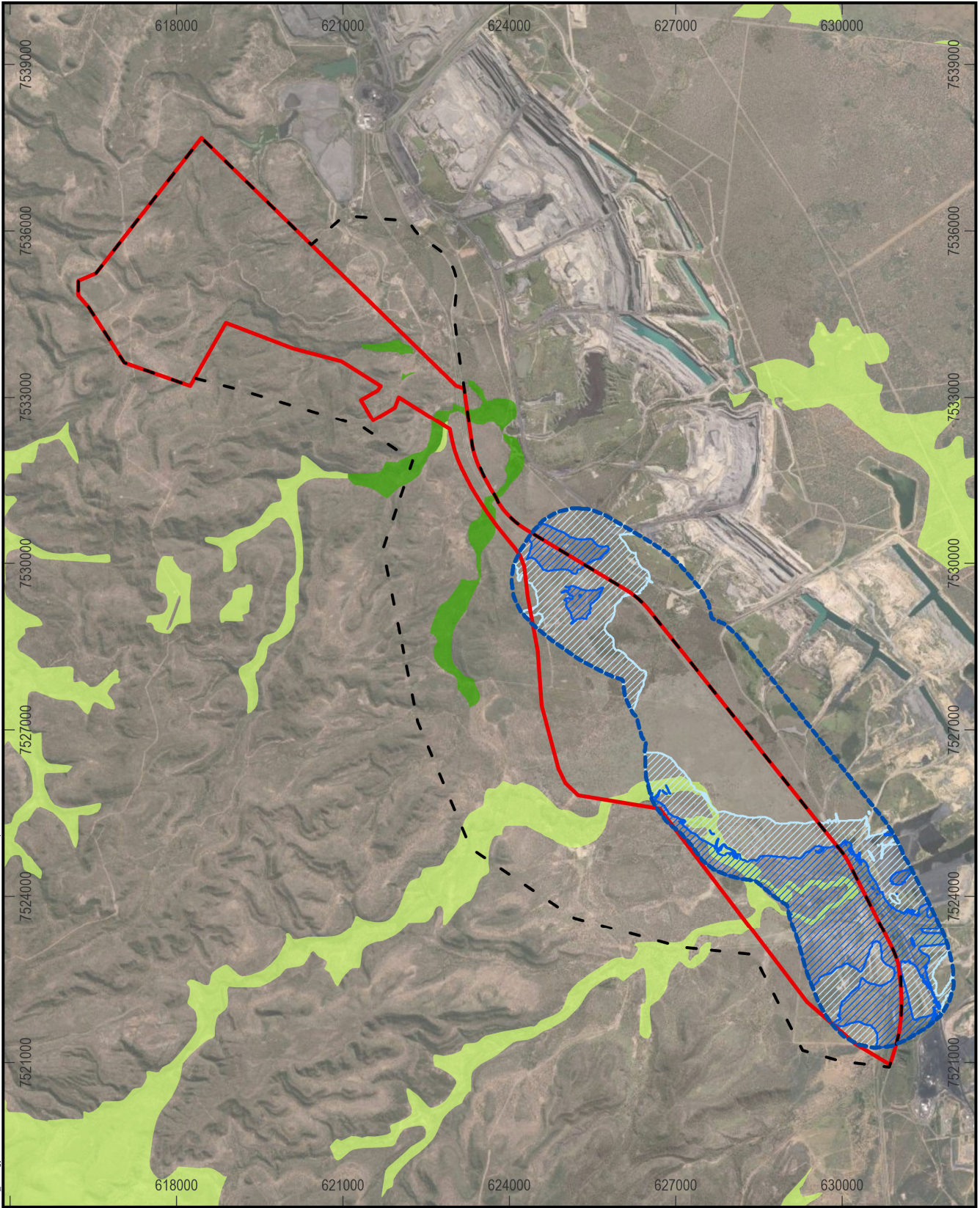
- 1) Quaternary Alluvium: The silted-up stream channels of ephemeral creeks support small, localised, temporary unconfined "aquifers". The alluvium saturates following flow events within the creeks. As the watercourses are highly ephemeral, some component of sub-surface flow through the alluvium persists after the surface water flow ceases.
- 2) Tertiary Sediments: This is a mix of Tertiary sediments (lenses of palaeochannel gravels and sands separated by dry, densely compacted sandy silts, sandy clays and clays) and weathered Permian regolith. These aquifers tend to be of limited lateral and vertical extent and consequently have low hydraulic conductivity. This layer was generally unsaturated in the survey area.
- 3) Permian Coal Measures: The coal seam aquifers are generally confined above and below by the low-permeability inter- and overburden. The coal seam aquifers present on site are regarded as poor aquifers because of their limited thickness and the presence of low-permeability interburden. Across most of the survey area, these aquifers represent the shallowest source of groundwater for vegetation.

Although Quaternary alluvium can provide a temporary source of shallow, fresh groundwater for terrestrial vegetation, this is recharged exclusively via rain and surface flows, and is therefore unaffected by any drawdown that may result from Vulcan South. For most of the survey area, the Permian Coal Measures and, occasionally, the Tertiary sediments contain the uppermost groundwater.

A map of composite groundwater elevation contours, within a buffer of 1 km out from the proposed mining pit edge, was developed by Hydrogeologist.com.au (2022). This was converted to a depth-to-groundwater map based on surface topography obtained from aerial LiDAR data. This map revealed that in some of the project area water tables were within 20 m of the ground surface (**Figure 4-4**), and were therefore potentially within reach of vegetation. In some areas, the groundwater was within 10 m, of the ground surface, where it is likely to be utilised by vegetation. The chief location where this occurs is along Hughes Creek in the south of the project area. Note, the groundwater data provided by Hydrogeologist.com.au (2022) in this report do not include data for the northern half of the survey area (the highwall mining area). However, drilling undertaken in that area has never intercepted groundwater within or above the target coal seams, and highwall mining will therefore not intersect or affect groundwater (Hydrogeologist.com.au 2022).

4.1.3.3 *National Atlas of Groundwater Dependent Ecosystems*

According to the *National Atlas of Groundwater Dependent Ecosystems*, there is a high potential for terrestrial groundwater-dependent ecosystems along the lower reaches of Boomerang Creek and its larger tributaries, including North Creek (**Figure 4-4**). Riparian vegetation along Hughes Creek and its tributaries is mapped as having a moderate potential of being a terrestrial groundwater-dependent ecosystem (**Figure 4-4**).



Path: S:\Projects\1011_VCP_Stage2\ArcGIS\Projects\Files\Project\Ecology\WS_PROJECT_FILES\SITE FIGURES\1010_VS_TEF_04-04_DEPT_H TO GROUNDWATER.aprx

Survey Area	High Potential Terrestrial GDE
MLA Area	Moderate Potential Terrestrial GDE
Depth to Groundwater Boundary	
0 - 10m	
10 - 20m	

Source: Bureau of Meteorology 2012, Hydrogeologist.com.au 2020, Vitrinite 2022, METServe 2022, Earthstar Geographics.

Vulcan South

Depth to Groundwater in Relation to the GDE Atlas

Kilometers

Scale: 1:100,000 (A4)

4/03/2022

Datum: GDA2020
Projection: MGA55

FIGURE 4-4

There was reasonable accordance between the *National Atlas of Groundwater Dependent Ecosystems* and depth-to-groundwater mapping. Areas mapped as moderate GDEs along Hughes Creek had a depth to groundwater of less than 20 m, and some of this was shallower than 10 m. However, shallow groundwater was widespread beyond the boundaries of the mapped GDEs (confined to the floodplain of Hughes Creek), suggesting that this national atlas may not include all local GDEs.

While depth-to-groundwater mapping only exists for a subset of the project area, it can be safely assumed that vegetation along Boomerang, Middle and North Creeks are also groundwater-dependent. This is because the depth-to-groundwater mapping closest to these creeks suggests that groundwater is likely to be shallow. Furthermore, the national mapping (which largely accords with depth-to-groundwater mapping along Hughes Creek) indicates a high likelihood of vegetation along these northern creeks being GDEs.

4.1.3.4 Water Quality

All groundwater sampled to date within the project area is saline to highly saline. Electrical conductivity ranges between 5.18 and 22.2 dS/m, with a mean value of 10.9 dS/m (Hydrogeologist.com.au 2022). For context, sea water has an electrical conductivity of approximately 50 dS/m, while drinking water has 0.05–0.5 dS/m. The pH of groundwater on site is generally close to neutral (Hydrogeologist.com.au 2022). Electrical conductivity greater than 3–4 dS/m inhibits the growth of most plants (Katerji *et al.* 2003), although tolerance to salt varies between species. As the water table within the project area is beyond the reach of most local plant communities, the most relevant plant species are those inhabiting regional ecosystems 11.3.2, 11.3.25, 11.3.7, 11.5.3 and 11.5.9.

Some local tree species are known to utilise groundwater with salinity that would preclude its use by most plants. *Eucalyptus camaldulensis*, a dominant tree along local waterways (RE 11.3.25), is one such salt-tolerant species. Salinity comparable to the lower levels recorded onsite impairs the growth of *E. camaldulensis* seedlings, but has no effect on survival (Sun and Dickinson 1995a; Farrell *et al.* 1996). Furthermore, isotope analyses have confirmed that adult trees growing above a 2–3 m deep, highly saline (30–50 dS/m) water table were able to use this groundwater, despite experiencing substantial water stress as a result (Mensforth *et al.* 1994). While saline groundwater can potentially sustain *E. camaldulensis* during dry periods, most growth occurs in response to saturation of the upper soil profile with freshwater during floods. These intermittent flooding events provide half to two-thirds of the water requirements of the species and are vital for maintaining their health (Eamus *et al.* 2006b; Wen *et al.* 2009).

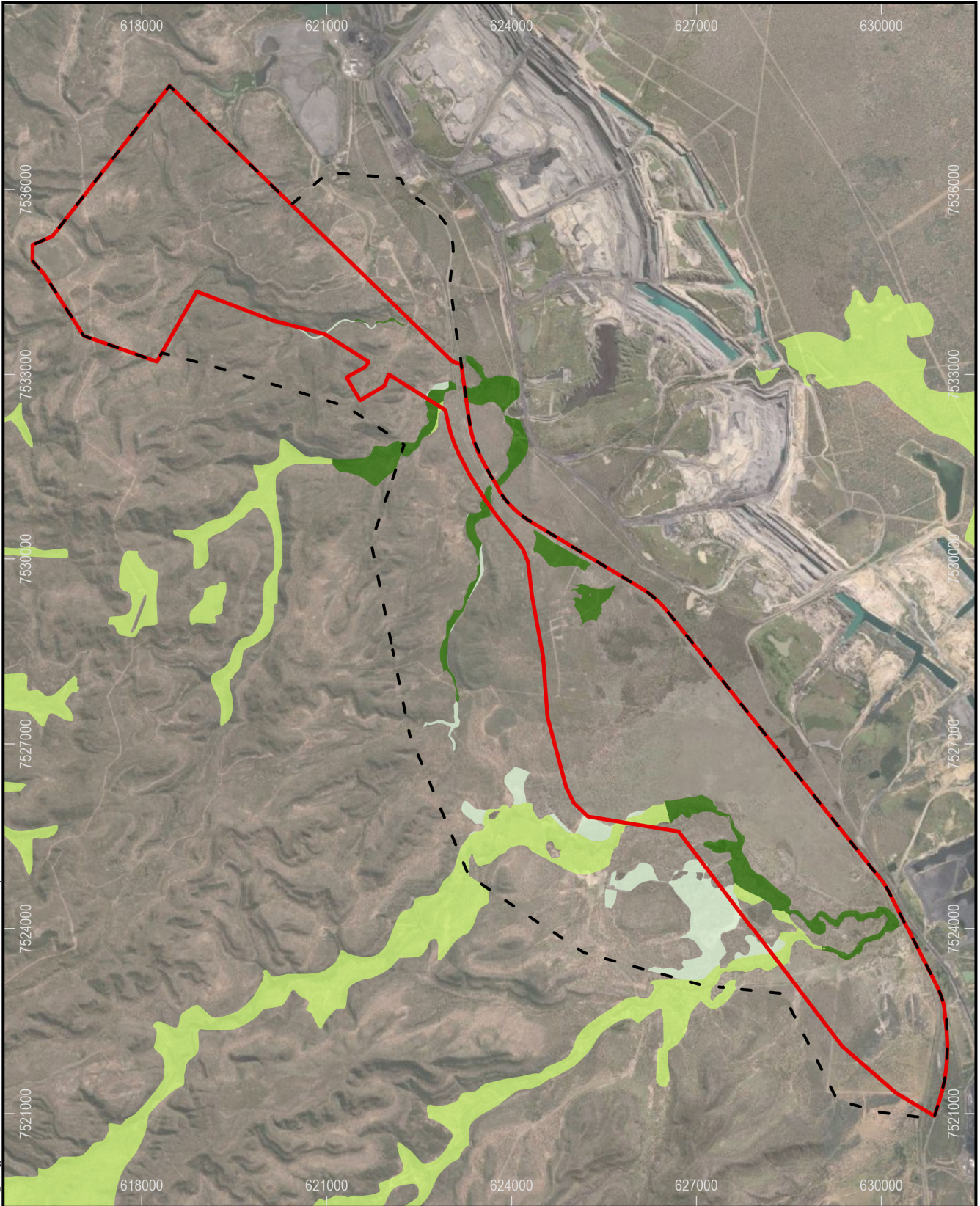
Melaleuca leucadendra, the other dominant riparian species in regional ecosystem 11.3.25 is known to be variously salt-sensitive (van der Moezel *et al.* 1991) to salt-tolerant (Sun and Dickinson 1995a). This species may be able to use groundwater at the lower end of local salinity levels (equivalent to electrical conductivity up to 5 dS/m), even though such concentrations of salt greatly impair growth (Nguyen *et al.* 2009). It is likely that *M. leucadendra* is dependent on shallow, sub-surface flows through Quaternary alluvium along watercourses following rain events, but is not likely to be able to utilise saline groundwater within Tertiary sediment and Permian Coal Measures.

Corymbia tessellaris, a dominant species in RE 11.3.7, is relatively salt-sensitive (Sun and Dickinson 1995b). *Eucalyptus crebra*, a dominant species in RE 11.5.9 and subdominant in RE 11.3.7 and 11.3.25, but more abundant on land zones 5 and 10, has moderate salt tolerance only (Gill and Abrol 1991; Sun and Dickinson 1993; Hoy *et al.* 1994). These species are unlikely to be able to utilise most groundwater on site. *Eucalyptus populnea*, the dominant tree in RE 11.3.2 and 11.5.3, shows a comparable salt-tolerance to *E. camaldulensis* in short-term laboratory trials (Madsen and Mulligan 2006). However, no field studies have examined whether *E. populnea* is able to use saline groundwater.

In summary, most regional ecosystems within the project area are unlikely to be groundwater-dependent. Possible exceptions are regional ecosystems 11.3.25, 11.3.2 and 11.5.3, which may use saline groundwater when this is within the reach of roots (<20 m below the soil surface).






4.1.3.5 *Potential Groundwater-dependent Ecosystems*

Based on literature reviews (see **Section 4.1.3.1**), depth-to-groundwater data (see **Section 4.1.3.2**), national GDE mapping (see **Section 4.1.3.3**) and water quality data (see **Section 4.1.3.4**), there are likely to be some GDEs contained within the project area. The locations of these likely GDEs closely match that mapped within the *National Atlas of Groundwater Dependent Ecosystems*. Additional partly groundwater-dependent ecosystems may be located in the central and southern parts of the project area, based on depth-to-groundwater data. The location of these GDEs is presented in **Figure 4-5**.



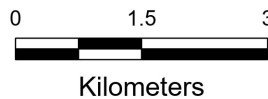
Path: S:\Projects\W011_VCP_Stage2\ArcGIS\Projects\Ecology\WS_PROJECT_FILES\SITE FIGURES\W010_VS_TEF_04-05_POSSIBLE GDE.aprx

Legend

-  Survey Area
-  MLA Area
- Groundwater Dependent Ecosystems
 -  High potential GDE
 -  Moderate potential GDE
 -  Low potential GDE

Source: Bureau of Meteorology 2012, Hydrogeologist.com.au 2020, Vitrinite 2022, METServe 2022, Earthstar Geographics.

Vulcan South
Possible Groundwater Dependent
Terrestrial Ecosystems



Scale: 1:90,000 (A4)

24/03/2022


 Datum: GDA2020
 Projection: MGA55

FIGURE 4-5



4.1.4 Biodiversity

Field surveys detected 41 species of mammal, 135 species of bird, 36 species of reptile, 14 species of frog and 429 species of vascular plant (**Appendix C**). Not all bat calls could be identified to unique species, and unresolved calls may have arisen from an additional species of bat not included in the above tally (**Appendix D**).

4.1.4.1 *Thoroughness of Surveys*

The nature of ecological surveys means that it is inevitable that some species present remain undetected. To estimate the extent to which this occurred, species accumulation curves were fitted to the fauna and flora data using EstimateS 9.1.0. The total numbers of species that occur within the survey area were estimated using the Chao2 richness estimator. These analyses suggested that, of the species that could have been detected using the methodology employed, the surveys to date have detected:

- 1) 88% of the floral diversity;
- 2) 100% of reptiles;
- 3) 97% of amphibians;
- 4) 100% of birds;
- 5) 92% of non-bat mammals; and
- 6) 100% of bats.

Note that the above are estimates generated from a statistical analysis of the detection rate per sampling unit (e.g., per trap site). It only takes into account species that *could* be detected by the surveys. Species that were inactive at the time of surveys, or which are visitors that did not occur during the sampling periods are not incorporated into these estimates. Sampling across a broad range of seasons and climatic conditions, as was done for this study, limits the number of species considered undetectable. Nevertheless, it is possible that even for taxonomic groups with total detection, additional species could be detected with additional effort. Still, the number missed is expected to be very low. Overall, the species accumulation curves indicate that the data gathered on the area's ecology is relatively thorough. The incomplete knowledge of mammals reflects the cryptic behaviour (shy, difficult to trap) and low density of many species. The incomplete knowledge of amphibians is due to the highly patchy distribution of populations and the narrow windows of time (immediately after heavy rain) that these are detectable. The incomplete knowledge of plants in part owes to the high diversity present (almost 430 species already recorded), and the observation that many are restricted to patchily distributed micro-habitats within the sandstone ridges and gorges within the survey area.

4.1.4.2 *Species at their Distributional Limit*

In general, the faunal and floral communities of the survey area were typical of the dry *Acacia* and *Eucalyptus* woodlands of the northern Brigalow Belt.

The location of the project, midway between the mesic environments of coastal regions and the arid interior, results in a mixture of species from wetter and drier environments. The following species widespread in coastal regions reach their western distributional limits in the vicinity of the project: Little Lorikeet (*Glossopsitta pusilla*), Scarlet Honeyeater (*Myzomela sanguinolenta*), Golden Whistler (*Pachycephala pectoralis*), Rufous Fantail (*Rhipidura rufifrons*) and the plants, *Deeringia amaranthoides*, *Euroschinus falcatus*, *Aristolochia thozetii*, *Desmodium rhytidophyllum*, *Pycnospora lutescens*, *Trophis scandens*, *Gossia bidwillii*, *Lophostemon grandiflorus*, *Sorghum leiocladum*, *Personia amaliae*, *Cheilanthes nudiuscula*, *Cyclophyllum coprosmoides*, *Pavetta granitica*, *Acronychia laevis*, *Flindersia australis*, *Planchonella pohlmanniana* and *Tetrastigma nitens*. Most of these species were recorded in isolated, sheltered pockets within sandstone gorges.

The project area also represents the eastern distributional limit for the following species typical of more arid environments: Inland Forest Bat (*Vespadelus baverstocki*) and the plants, *Heliotropium cunninghamii*, *Cleome tetrandra* and *Cyperus betchei*.

Only one species (the plant, *Heliotropium peninsulare*) reaches its southern distributional limit near the project area, and one species (Speckled Warbler, *Pyrrholaemus sagittatus*) is near its northern distributional limit.

None of the above species are threatened or near threatened.

The project lies within the contact zone between two species of near-identical rock-wallabies, the Unadorned Rock-wallaby (*Petrogale inornata*) and Herbert's Rock-wallaby (*Petrogale herberti*). These species are not possible to distinguish in the field without genetic testing or chromosomal analysis. In coastal areas, the Fitzroy River is a dispersal barrier that marks the boundary between the two species. However, it is not known if the two species meet further inland. The project occurs closest to known populations of Unadorned Rock-wallabies, just north of Moranbah. However, the Isaac River lies in between. In contrast, there are no major rivers between the Harrow Range (where Vulcan South is located) and Herbert's Rock-wallaby populations near Clermont. Neither species is listed as threatened and, therefore, the identity of the local rock-wallaby species is inconsequential to assessing the environmental impacts of the project.

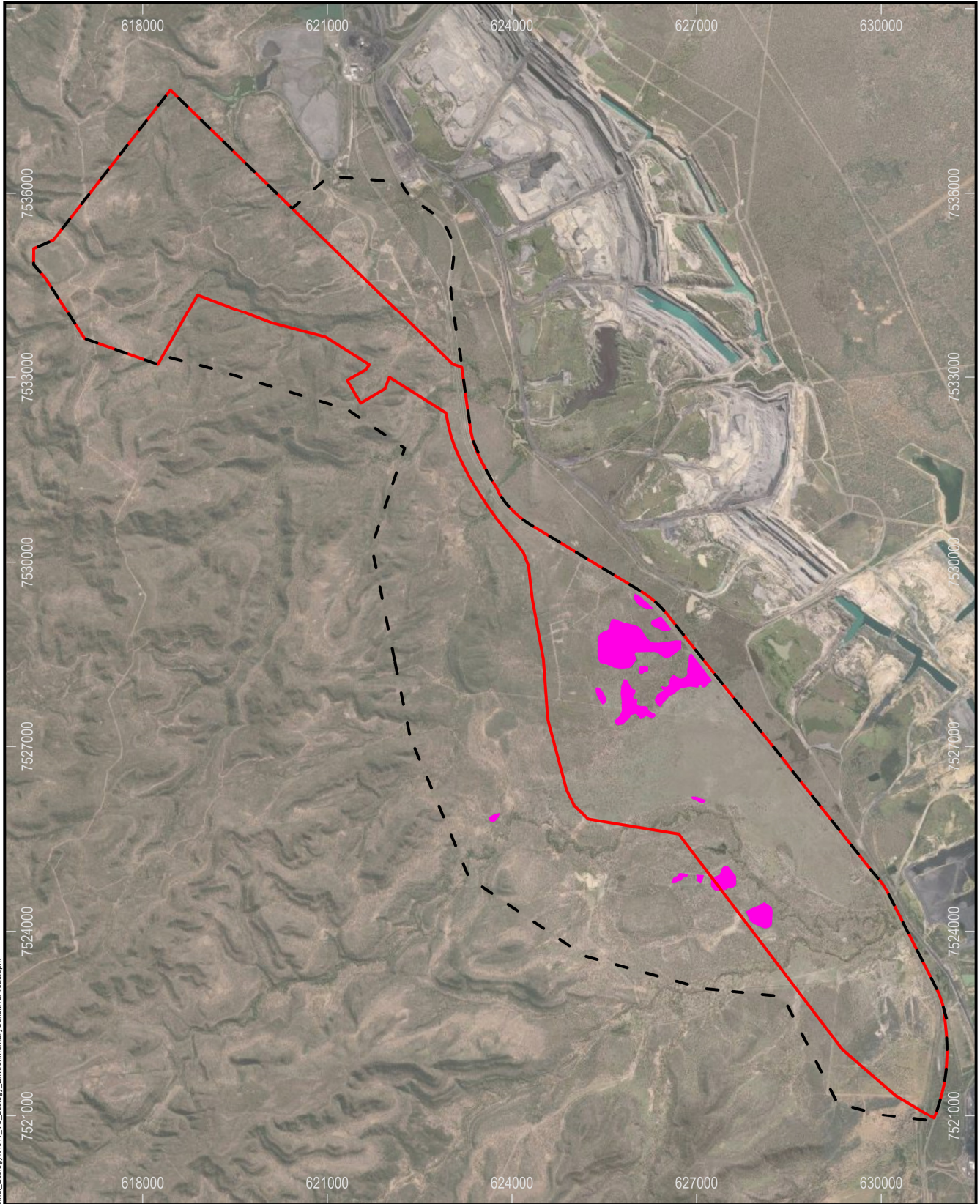
All of the above species occupy relatively broad ranges, and it is unexceptional that a small subset of the 653 species recorded on site occurs near the edge of their distribution. However, one species recorded on site occurs within a very narrow geographic range. The Ornate Velvet Gecko (*Oedura picta*) is a newly described species of reptile (Hoskin 2019) confined to sandstone outcrops within the Cherwell-Harrow Range between Moranbah and Tieri. The project area lies midway along the eastern edge of this very small distribution. The project largely avoids disturbance to the ranges inhabited by this gecko, but small areas of disturbance are expected. Despite its limited range, the Ornate Velvet Gecko is not listed as a threatened or near threatened species.

4.2 ENVIRONMENTALLY SENSITIVE AREAS

Category A and B environmentally sensitive areas are defined under Schedule 12 of the *Environmental Protection Regulation 2008*, while category C environmentally sensitive areas are defined in the *Eligibility Criteria and Standard Conditions for Mining Lease Activities* (Department of Environment and Heritage Protection 2016).




No category A or C environmentally sensitive areas occur in or near the survey area.

The only category B environmentally sensitive areas within the survey area are "endangered regional ecosystems identified in the database known as the 'Regional ecosystem description database'". Field-verified regional ecosystem mapping revealed a total of 145.2 ha of endangered regional ecosystems within the survey area. The locations of these category B environmentally sensitive areas are shown in **Figure 4-6**.

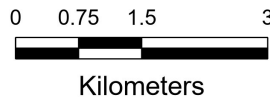


Path: S:\Projects\W011_VCP_Stage2\ArcGIS\ProjectFiles\Project\Terrastar\Ecology\W011_VS_Ecology_EnvironmentallySensitiveAreas.aprx

Legend

-  Survey Area
-  MLA Area
- Category B Environmentally Sensitive Areas
-  Endangered Regional Ecosystem

**Vulcan South
Environmentally Sensitive Areas**



Scale: 1:90,000 (A4)

2/03/2022


 Datum: GDA2020
Projection: MGA55

FIGURE 4-6



Source: Vitrinite 2022, METServe 2020-2022, Earthstar Geographics.

4.3 MATTERS OF NATIONAL ENVIRONMENTAL SIGNIFICANCE

Matters of national environmental significance (MNES) are those protected under the *Environment Protection and Biodiversity Conservation Act 1999* (EPBC Act). These include:

1. World heritage places;
2. National heritage places;
3. Wetlands of international importance;
4. Listed threatened species and ecological communities;
5. Migratory species protected under international agreements;
6. Commonwealth marine areas;
7. The Great Barrier Reef Marine Park;
8. Nuclear actions; and
9. A water resource, in relation to coal seam gas development and large coal mining development.

The last two matters on the list are not ecological matters, and are assessed elsewhere. Of the remainder, the only MNES present in the vicinity of the project are 4 and 5.

4.3.1 Threatened Ecological Communities

One threatened ecological community was confirmed to be present on site. Two other vegetation communities present on site possessed attributes similar to listed threatened ecological communities, but did not meet the criteria for these listed communities. Each of these three ecological communities is discussed below.

4.3.1.1 *Brigalow*

A total of 149.2 ha of the threatened ecological community listed as “Brigalow (*Acacia harpophylla* dominant and co-dominant)” are contained within the survey area. This includes remnants and high-quality regrowth of the constituent regional ecosystems, 11.3.1, 11.4.8 and 11.4.9 (see **Figure 4-3**).

4.3.1.2 *Poplar Box Woodland on Alluvium*

The ecological community listed under the EPBC Act as “Poplar Box Grassy Woodland on Alluvial Plains” broadly corresponds to remnant and high-value regrowth forms of regional ecosystem 11.3.2, among others not found on site. A total of 127.7 ha of remnant 11.3.2 and 148.2 ha of regrowth 11.3.2 occurs within the survey area, mostly along Hughes Creek. Of this, 55.4 ha of remnant 11.3.2 and 63.9 ha of regrowth 11.3.2 occurred within the project area.

According to the draft conservation advice for this ecological community, in order to be considered a MNES, areas of the ecological community must meet key diagnostic characteristics and condition thresholds. One key diagnostic characteristic listed by the draft conservation advice is a “ground layer (<1 m) mostly dominated across a patch by native grasses, other herbs and occasionally chenopods”. Dominance is defined as “accounting for more than 50% of the cover”. None of the regional ecosystem 11.3.2 within the survey area met this criterion. Weeds (non-native species) comprised 91.8% and 92.9% of the ground layer at the two secondary sites sampled in remnant 11.3.2. These two sites were in the largest, best-quality examples of the community available. This high weed density was typical of ecosystems on alluvial soils in general; weeds also made up an average of 82.2% of the ground layer in 11.3.25.

Within the survey area, *Eucalyptus populnea* (Poplar Box) also formed ecological communities on sand plains. Here, three out of seven secondary sites sampled met the criterion of being dominated by native ground layer species. These sites were on very sandy, leached soils unfavourable for weed establishment. These soil conditions are characteristic of non-alluvial sites, which do not form part of the Poplar Box Grassy Woodland on Alluvial Plains.

Given the dominance of weeds across alluvium within the survey area, none of the *E. populnea* woodlands occurring there qualify as a threatened ecological community under the EPBC Act.

4.3.1.3 *Semi-evergreen Vine Thicket*

A small area (1.3 ha) of semi-evergreen vine thicket is located in a gorge in the upper reaches of North Creek. Floristically, this resembles the threatened ecological community listed under the EPBC Act as "Semi-evergreen Vine Thickets of the Brigalow Belt (North and South) and Nandewar Bioregions". However, the particular regional ecosystem assigned to this vine thicket (11.10.8) is not included in the listed threatened ecological community, on the grounds that it occurs on coarse-grained sedimentary rock (Department of Agriculture, Water and the Environment 2020a).

4.3.2 Threatened Species

Twenty-seven species of plants and animals listed as threatened species under the EPBC Act were flagged by database searches as being potentially present in the region. Field surveys confirmed that four of these (Koala, Central Greater Glider, Squatter Pigeon and White-throated Needle-tail) are present within the survey area (**Figure 4-7**). No threatened species of plants were detected within the survey area.

The likelihoods that the remaining species occur within the survey area were assessed by considering the proximity and recency of records, as well as availability of potential habitat (**Table 4-3**). An additional 11 species were considered likely or possibly occurring within the vicinity of the project. A detailed description of the habitat requirements of each of the above 15 species is provided in the following subsections.




Figure 4-7 Photographs of threatened wildlife taken during surveys: A) Central Greater Glider, B) Koala, and C) Squatter Pigeons

Table 4-3 Threatened species of national environmental significance flagged by databases as being potentially present in the local region

Taxon	Species	Common Name	EPBC status*	NC status [†]	Habitat requirements	Presence in survey area [‡]	Presence in project area [‡]
Bird	<i>Geophaps scripta scripta</i>	Squatter Pigeon	V	V	Open grassy woodland near water, with areas of bare ground, on land zones 3, 5 and 7.	C	C
Mammal	<i>Phascolarctos cinereus</i>	Koala	E	V	Vegetation communities containing food trees (<i>Eucalyptus</i> spp.), especially near watercourses.	C	C
Mammal	<i>Petauroides armillatus</i> [§]	Central Greater Glider	V	E	Tall, old-growth eucalypt forest with tree hollows.	C	C
Bird	<i>Hirundapus caudacutus</i>	White-throated Needletail	V	V	Airspace containing flying insects, above a diversity of landscapes	C	C
Reptile	<i>Denisonia maculata</i>	Ornamental Snake	V	V	Gilgais on heavy clay soil, especially where <i>Acacia harpophylla</i> grows.	L	L
Reptile	<i>Egernia rugosa</i>	Yakka Skink	V	V	Potentially any vegetated habitat with fallen timber or rocks. There are no nearby records, but habitat is available locally.	P	P
Mammal	<i>Dasyurus hallucatus</i>	Northern Quoll	E	LC	Rugged escarpments in wetter forested areas.	P	P
Bird	<i>Rostratula australis</i>	Australian Painted-snipe	E	V	Freshwater wetlands with well-vegetated muddy edges.	P	P
Bird	<i>Erythrotriorchis radiatus</i>	Red Goshawk	V	E	Large tracts of undisturbed forest, especially near the ecotone between rainforests, melaleuca swamps and open eucalypt woodlands. Within the survey area, it is most likely in densely forested riparian habitats.	P	P
Grass	<i>Aristida annua</i>	Annual Wiregrass	V	V	Open eucalypt woodlands and pastures on basalt-derived clay. The survey area lies outside the known distribution of the species; the most northern record is 35 km south.	P	P
Mammal	<i>Macroderma gigas</i>	Ghost Bat	V	E	Primarily coastal ranges, where large cave systems occur near extensive forests. The nearest record is 85 km northeast.	P	P
Reptile	<i>Furina dunmalli</i>	Dunmall's Snake	V	V	Associated with <i>Acacia harpophylla</i> and eucalypt forests. The survey area is outside the known distribution of the species.	P	P
Reptile	<i>Lerista allanae</i>	Allan's Lerista	E	E	Inhabits root systems of grass tussocks growing on black clay soils.	P	P
Grass	<i>Dicanthium queenslandicum</i>	King Blue-grass	E	V	Grasslands or open woodland on clay soils, with low grazing pressure. Favourable soils within the survey area were subject to high grazing pressure.	P	P
Grass	<i>Dicanthium setosum</i>	Hairy Bluegrass	V	LC	Grasslands or open woodland on clay soils, with low grazing pressure.	P	P
Bird	<i>Calidris ferruginea</i>	Curlew Sandpiper	CE	E	Primarily coastal mudflats, but occasionally also uses the muddy margins of large freshwater wetlands.	U	U

Taxon	Species	Common Name	EPBC status*	NC status [†]	Habitat requirements	Presence in survey area [‡]	Presence in project area [‡]
Bird	<i>Grantiella picta</i>	Painted Honeyeater	V	V	Open woodlands, especially dominated by <i>Acacia harpophylla</i> or other <i>Acacia</i> species. They are dependent on an abundance of mistletoe, a resource that was scarce in the survey area.	U	U
Bird	<i>Neochmia ruficauda ruficauda</i>	Star Finch	E	E	Probably extinct in the Bowen Basin. Formerly inhabited grassy edges of rivers and wetlands.	U	U
Bird	<i>Poephila cincta cincta</i>	Southern Black-throated Finch	E	E	Grassy eucalypt forests, especially near water, where the understorey of native perennial grasses has not been compromised by grazing. No records within 100 km.	U	U
Mammal	<i>Nyctophilus corbeni</i>	Corben's Long-eared Bat	V	V	Only known from three cave systems, all south of Bundaberg. The survey area lies well outside the known distribution of the species.	U	U
Mammal	<i>Pteropus poliocephalus</i>	Grey-headed Flying-fox	V	LC	Rainforests and wet eucalypt forests well south and east of the survey area. No records within 100 km.	U	U
Reptile	<i>Elseya albagula</i>	Southern Snapping Turtle	CE	E	Large permanent to semi-permanent river systems. The survey area lies outside the known distribution of the species, and suitable habitat is lacking.	U	U
Reptile	<i>Rheodytes leukops</i>	Fitzroy River Turtle	V	V	Inhabits deep pools with fallen timber in rivers with fast-flowing water. Suitable habitat is absent from the survey area.	U	U
Fish	<i>Maccullochella peelii</i>	Murray Cod	V	-	Clear, rocky streams, slow-flowing or turbid lowland rivers and billabongs. The survey area lies well outside the natural range of the species.	U	U
Cycad	<i>Cycas ophiolitica</i>	Marlborough Blue Cycad	E	E	Grows on steep slopes and hill tops in coastal areas over 100 km east of the survey area.	U	U
Tree	<i>Cadellia pentastylis</i>	Ooline	V	V	Edges of sandstone or basalt escarpments within <i>Acacia harpophylla</i> , vine-thicket, poplar box and bendee vegetation communities. The survey area lies outside the known distribution of the species. A very small amount of suitable habitat for the species exists on site, and this was thoroughly surveyed.	U	U
Tree	<i>Samadera bidwillii</i>	Quassia	V	V	Occurs in lowland rainforest 120 km east of the survey area.	U	U

*Status under the *Environment Protection and Biodiversity Conservation Act 1999*. CE = critically endangered, E = endangered, V = vulnerable, M = migratory.

[†]Status under the *Nature Conservation Act 1992*. E = endangered, V = vulnerable, LC = least concern, SL = special least concern.

[‡]Presence within survey area in which the project is contained: C = presence confirmed, L = likely to be present, P = possibly present, U = unlikely to be present.

[§]Listed under the EPBC Act as *Petauroides volans*.

4.3.2.1 *Squatter Pigeon*

The southern subspecies of the Squatter Pigeon (*Geophaps scripta scripta*) is listed as vulnerable under the EPBC Act. This species was recorded on numerous occasions throughout the survey area (66 individual records at 28 locations). There is no recovery plan in place for the species. However, the Commonwealth Government has provided advice about the species' ecology and priority actions to mitigate key threats within the conservation advice (Threatened Species Scientific Committee 2015a) and the SPRAT profile for the species (Department of Agriculture, Water and the Environment 2022b).

The Squatter Pigeon is a ground-dwelling bird that feeds on seeds among sparse and low grass, in improved pastures, and beside railway lines and around settlements (Threatened Species Scientific Committee 2015). The Squatter Pigeon inhabits the grassy understorey of open eucalypt woodland, and less often savannas. It is nearly always found near permanent water such as rivers, creeks and waterholes (Threatened Species Scientific Committee 2015). Sandy areas dissected by gravel ridges, which have open and short grass cover, allowing easier movement, are preferred (Threatened Species Scientific Committee 2015). It is less commonly found on heavier soils with dense grass (Threatened Species Scientific Committee 2015). It often occurs in burnt areas and is sometimes found on tracks and roadsides (Threatened Species Scientific Committee 2015).

The species nests on the ground, usually laying two eggs among or under vegetation (Threatened Species Scientific Committee 2015).

Provided land is not overgrazed, Squatter Pigeons coexist readily with cattle grazing; however, the species has largely disappeared from the southern part of its distribution (e.g., New South Wales and southern Queensland), where sheep grazing is widespread and rabbit densities are high (Threatened Species Scientific Committee 2015). Squatter Pigeons often favour thinned habitats where grazing cattle create open patches of ground for foraging. Some introduced pastures also provide a valuable food source for the species (Crome 1976). A moderate amount of land modification probably benefits the species, reflected by long-term population increases (between 1934 and 1999) in grazing properties elsewhere in the Brigalow Belt (Woinarski and Catterall 2004). This is also supported by data comparing undisturbed woodlands near Townsville with areas disturbed by grazing or military activities; the latter two land uses supported ten times more Squatter Pigeons (Woinarski and Ash 2002).

The SPRAT profile defines foraging habitat for the Squatter Pigeon as remnant or regrowth open-forest to sparse, open-woodland or scrub dominated by *Eucalyptus*, *Corymbia*, *Acacia* or *Callitris* species, on sandy or gravelly soils (Queensland land zones 5 and 7), within 3 km of a suitable, permanent or seasonal waterbody (Department of Agriculture, Water and the Environment 2022b). Breeding habitat occurs on rises occurring on sandy or gravelly soils, within 1 km of a suitable, permanent waterbody (Department of Agriculture, Water and the Environment 2022b). Typically, the ground-covering vegetation layer in foraging and breeding habitat is considerably patchy, consisting of native, perennial tussock grasses or a mix of perennial tussock grasses and low shrubs or forbs. This patchy, ground layer of vegetation rarely exceeds 33% of the ground area (Department of Agriculture, Water and the Environment 2022b). The remaining ground comprises bare soil with a light covering of leaf litter (Department of Agriculture, Water and the Environment 2022b).

Except where this has been cleared, all vegetation within the survey area (with the exception of one small patch of vine-thicket) is dominated by *Eucalyptus*, *Corymbia* and/or *Acacia* species. Most is located on land zone 5 (sandy plain) favoured by Squatter Pigeons. Here, *Eucalyptus crebra*, *Eucalyptus populnea*, *Eucalyptus melanophloia* and *Corymbia clarksoniana* are the dominant canopy species. The understorey is usually dominated by the introduced pasture grasses *Bothriochloa pertusa*, *Cenchrus ciliaris* and *Melinis repens*. However, the native grasses *Aristida* spp., *Chrysopogon fallax*, *Eriochloa crebra* and *Alloteropsis cimicina* are occasionally dominant.

Narrow ribbons of land zone 3 (sandy alluvium) occur along creeks, where dense forests of *Eucalyptus camaldulensis* and *Melaleuca leucadendra* grow. Creek terraces support open forests of *Corymbia tessellaris*, *Eucalyptus populnea*, *Corymbia dallachiana* and *Corymbia clarksoniana*. In general, land

zone 3 contains too thick a grass cover to be favourable for Squatter Pigeons; the mean ground vegetation cover is 58% and four out of five sites sampled exceeded 33% cover. However, most permanent water points (dams and natural wetlands) are located in this land zone, and these provide water resources for Squatter Pigeons. Furthermore, as the ground around these water points is often heavily grazed, patches of suitable foraging habitat exist in an otherwise unfavourable matrix. These "islands" of highly favourable habitat (water with adjacent foraging habitat) were the locations of many Squatter Pigeon sightings (**Table 4-4**).

Land zone 10 (sandstone rises and escarpments) occurs along the western fringe of the MLA area, and more extensively further west. Steep slopes, extensive rock outcropping, no surface water, and a lack of bare ground patches within this land zone make it largely unsuitable for Squatter Pigeons. Of 17 sites sampled, nine were unsuitable for Squatter Pigeons due to having >33% vegetation cover or <10% bare ground. The eight sites classed as suitable based on understorey composition were primarily in regional ecosystems 11.10.7 or 11.10.3 located on the foot slopes. Squatter Pigeon sightings largely mirrored these habitat assessments. Despite comprising 39% of the total survey area, only 3% of individuals sighted were in land zone 10 (all in regional ecosystem 11.10.7), and all were within 300 m of land zone 3 or 5.

The vast majority of sightings (69.7%) were in land zone 5, a finding that strongly accords with habitat preferences presented in the SPRAT profile.

No Squatter Pigeons were recorded on land zones 4 or 9. The heavy clay soils in land zone 9 support an excessively dense grass cover. In remnant 11.9.2, vegetation covers an average of 63% of the ground, and this increases to 85% in areas where 11.9.2 has been cleared. The clay soils in land zone 4 are similarly unsuitable for Squatter Pigeons. Sites surveyed within this land zone fell into one of two categories. In areas where the canopy was open, vegetation covered far greater than 33% of the ground. In areas where the canopy was dense, there was very little grass as a source of seed and/or bare ground on which to forage (one or both categories constituted less than 10% of the total ground cover).

In summary, data gathered on site strongly supports the habitat preferences described in the SPRAT profile, in that land zone 5 constitutes the primary foraging and breeding habitat for Squatter Pigeons within the survey area, land zone 3 is utilised in the vicinity of water, and land zone 10 is mostly not utilised, except for regional ecosystem 11.10.7 on the foot slopes. There is no local evidence that heavy clays on land zones 4 and 9 are utilised by Squatter Pigeons.

Table 4-4 Squatter Pigeon records per habitat type

Land Zone	Vegetation Age	Percentage of Survey Area	Percentage of Squatter Pigeon Records
3: Alluvium	Remnant	5.5%	21.2%*
	Regrowth	2.3%	4.5%*
	Cleared	4.2%	6.1%*
4: Clay plain	Remnant	2.1%	0%
	Regrowth	0.1%	0%
	Cleared	1.6%	0%
5: Sand plain	Remnant	17.1%	15.2%
	Regrowth	7.5%	6.0%
	Cleared	12.2%	48.5%
9: Clay derived from fine-grained sedimentary rock	Remnant	4.8%	0%
	Regrowth	0%	0%
	Cleared	2.8%	0%

Land Zone	Vegetation Age	Percentage of Survey Area	Percentage of Squatter Pigeon Records
10: Sandstone ranges	Remnant	37.5%	3%
	Regrowth	1.7%	0%
	Cleared	0.8%	0%

*Detection rates of Squatter Pigeons in alluvial areas may overestimate the true value of this habitat for the species, as the high grass density within this land zone means that individuals are more likely to forage on tracks, where they are more detectable.

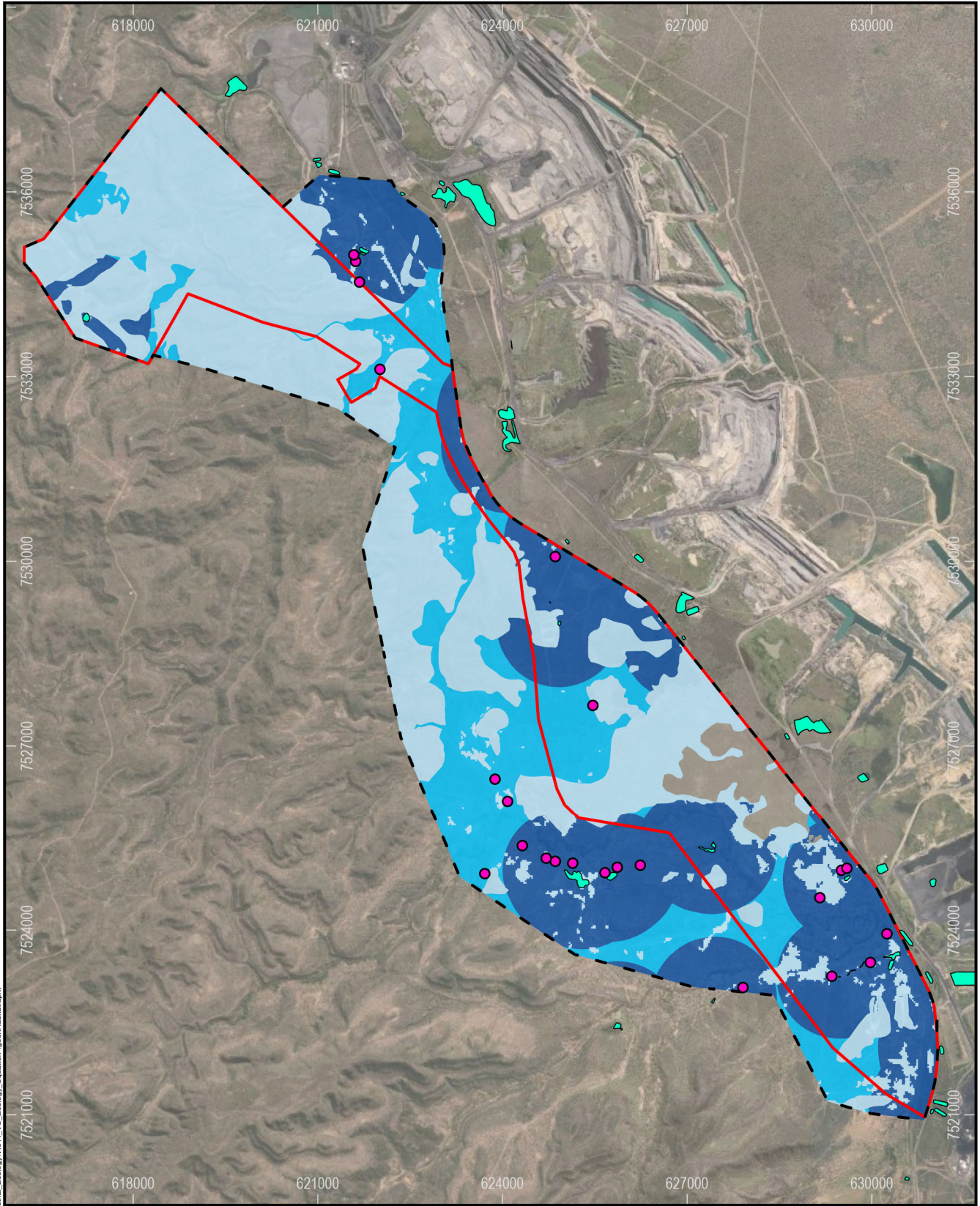
Many cleared patches of vegetation within the survey area had regrown sufficiently, or a sufficient density of trees was retained during clearing, for some cleared areas to qualify as "sparse open-woodland or scrub" used by Squatter Pigeon for foraging and breeding. Accordingly, as can be seen from **Table 4-4**, many Squatter Pigeon records came from cleared vegetation.

There is no single, standard definition of "sparse" vegetation in Australia. The most widely used vegetation classification system (the Specht classification system: Specht 1970) defines "sparse" vegetation classes as possessing 10-30% foliage projection cover or 20-50% canopy cover (the latter includes gaps between leaves within each canopy). However, in its *National Forest and Sparse Woody Vegetation Data* (Department of Industry, Science, Energy and Resources 2020), the Australian Government adopts a more conservative definition of sparse woody vegetation as having 5-19% canopy cover. Given that the definition of Squatter Pigeon habitat as "open-forest to sparse, open-woodland or scrub" was developed by the Australian Government for their SPRAT profile, the Australian Government's definition of "sparse" as >5% canopy cover was adopted for habitat mapping purposes.

Regardless of the status of vegetation under Queensland's VM Act (non-remnant, regrowth or remnant), any parts of land zones 3 or 5 that qualified as "sparse" vegetation according to *National Forest and Sparse Woody Vegetation Data* were considered Squatter Pigeon foraging habitat and/or breeding habitat. Likewise any remnant or former regional ecosystem 11.10.7 was considered habitat if this qualified as "sparse" vegetation. Vegetation with less than 5% cover of woody vegetation, vegetation occurring on land zones 4 or 9, and any vegetation on land zone 10 that is not 11.10.7 were not considered appropriate foraging or breeding habitat.

Most habitats within the survey area that did not qualify as foraging or breeding habitat did qualify as dispersal habitat. Dispersal habitat is defined by the SPRAT profile as any vegetation unit on any land zone where trees are at less 100 m apart. Most of the survey area, including areas that do not qualify as "sparse woody vegetation" have trees that are 100 m or less apart. Satellite imagery was used to identify non-remnant patches where trees were further than 100 m apart. Any vegetation outside these bare patches that were not foraging habitat qualified as dispersal habitat.

The distribution of Squatter Pigeon habitat across the survey area is shown in **Figure 4-8**. In total, the survey area contains 3540.5 ha of foraging habitat (of which 2,146 ha is also breeding habitat) and 3,238.7 ha of dispersal habitat for the Squatter Pigeon. The project area contains 1,626.5 ha of foraging habitat (of which 1,162.2 ha is also breeding habitat) and 1,989.5 ha of dispersal habitat.

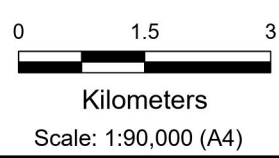


Path: S:\Projects\0011_VCP_Stage2\ArcGIS\ProjectFiles\Projects\0011_VS_Ecology_SquatterPigeonHabitat.aprx

- Legend**
- Squatter Pigeon Sightings
 - Survey Area
 - MLA Area
 - Waterbodies
 - Squatter Pigeon Habitat**
 - Breeding and foraging habitat
 - Foraging habitat
 - Dispersal habitat

Source: Geoscience Australia 2015, Australian Government (Department of Industry, Science, Energy and Resources) 2021, METServe 2019-2022, Earthstar Geographics. Squatter Pigeon habitat derived from the National Forest and Sparse Woody Vegetation dataset (Version 5.0) and field-verified regional ecosystem data.

Vulcan South
Squatter Pigeon Habitat



23/03/2022

Datum: GDA2020
Projection: MGA55

FIGURE 4-8

VITRINITE
BRIGHTER COAL

METSERVE
Mining & Energy Technical Services Pty Ltd

4.3.2.2 Koala

Koalas (*Phascolarctos cinereus*) within Queensland, New South Wales and the Australian Capital Territory are listed as endangered under the EPBC Act. This species was recorded 14 times within the survey area, involving at least 12 individuals. It is highly likely that more individuals were present than were detected. The Threatened Species Scientific Committee (2012) suggests an average Koala density of 0.005 Koalas/ha across the Brigalow Belt. Assuming this same density across the survey area, 33 individuals are likely to occur within the survey area. This estimate has low reliability, given the lack of local data on population densities.

There is no recovery plan in place for the species. However, the Commonwealth Government has provided advice about the species' ecology and priority actions to mitigate key threats within the listing advice (Threatened Species Scientific Committee 2012) and the SPRAT profile for the species (Department of Agriculture, Water and the Environment 2022c).

On the western slopes, tablelands and plains in Queensland, Koalas are found in sub-humid *Eucalyptus*-dominated forests and woodlands in riparian and non-riparian environments, and some *Acacia*-dominated forests and woodlands in non-riparian environments (Department of Agriculture, Water and the Environment 2022c). The main habitat requirement is availability of suitable food trees and, to a lesser extent, shelter trees, which tend to have shadier foliage, be taller and/or be located in sheltered locations in gullies (Crowther *et al.* 2013).

While Koalas have been observed sitting in or eating up to 120 species of eucalypt (Phillips 1990), the diet of individual Koalas is usually limited to one or a few species (Moore and Foley 2000). Preferences also vary between regions or seasons (Moore and Foley 2000). Chemical anti-feedants, soil nutrients and leaf water content in semi-arid areas may limit or prevent Koalas feeding on foliage of individual trees even when the species is considered preferred (Lawler *et al.* 1998; Moore *et al.* 2005). In the northwest of their range in Queensland (including the project area), Koala distribution is limited by heat and water availability, with the highest densities of Koalas occurring along creek lines (Munks *et al.* 1996; Sullivan *et al.* 2003). Variability in leaf nutrition creates patchiness such that species-based assessments of habitat likely overestimate the availability of high-quality habitat (Threatened Species Scientific Committee 2012).

Despite limitations in habitat mapping caused by varying leaf nutrition, a conservative approach to habitat mapping is appropriate, which assumes that any individuals of tree species known to be eaten by Koalas could constitute a potential food tree. Likewise, the SPRAT database defines Koala habitat as "any forest or woodland containing species that are known Koala food trees, or shrubland with emergent food trees" (Department of Agriculture, Water and the Environment 2022c). This includes remnant, regrowth and modified vegetation communities. Assessment of habitat quality for Koalas therefore relies on the identification of local preferences for species and the quantification of the availability of those species (Department of Agriculture, Water and the Environment 2022c).

The Australian Koala Foundation (2015) maintains a database of the food trees known to be used by Koalas in each local government area of Australia. This database lists *Eucalyptus camaldulensis* and *Eucalyptus tereticornis* as the primary food trees in the Isaac Regional Council area. Secondary food trees include *Eucalyptus brownii*, *Eucalyptus coolabah*, *Eucalyptus ochrophloia*, *Eucalyptus orgadophila* and *Eucalyptus populnea*. Of these species, *E. camaldulensis*, *E. orgadophila* and *E. populnea* are found within the survey area (**Table 4-5**).

The Australian Koala Foundation (2015) acknowledges that *Eucalyptus crebra* can sometimes constitute an additional secondary food species in localised areas with better soils and nutrient availability. Given that this tree species is eaten by Koalas at nearby sites (Ellis *et al.* 2002; Melzer *et al.* 2014), it is conservatively considered a food tree for the purposes of habitat mapping. This species is widespread across the survey area and surrounding region, being a dominant component of many of the regional ecosystems occurring on site. Given the low fertility of local sandy soils, it is unlikely that most local *E. crebra* is utilised to a significant extent by Koalas. Indeed, no Koalas were recorded anywhere on land zone 5 (sand plains), where soils are least fertile. However, small numbers were

observed on land zone 10 (sandstone) where *E. crebra* was growing. In accordance with the SPRAT definition of Koala habitat (i.e., any forest or woodland containing species that are known Koala food trees), any vegetation containing *E. crebra* is included as potential habitat.

Table 4-5 Distribution of Koala food trees across vegetation units

Regional Ecosystem*	Area (ha)*	Primary Food Trees	Secondary Food Trees	Overall Value to Koalas [†]	N _{Koalas} /100ha [‡]
11.3.1	1.6	Absent	Absent	Nil	0
11.3.2	276.2	Absent	<i>E. populnea</i> dominant	Moderate	0
11.3.7	86.4	<i>E. camaldulensis</i> occasionally present	<i>E. populnea</i> and/or <i>E. crebra</i> sometimes subdominant	Moderate	0
11.3.25	153.0	<i>E. camaldulensis</i> dominant	<i>E. populnea</i> and/or <i>E. crebra</i> sometimes subdominant	High	7.19
11.3.27c	2.0	Absent	Absent	Nil	0
11.3.27e	6.5	<i>E. camaldulensis</i> dominant	<i>E. populnea</i> and/or <i>E. crebra</i> sometimes subdominant	High	0
11.4.8	131.4	Absent	Absent	Nil	0
11.4.9	16.2	Absent	Absent	Nil	0
11.5.3	517.6	Absent	<i>E. populnea</i> dominant	Moderate	0
11.5.9	1,152.5	Absent	<i>E. crebra</i> sometimes dominant, but some variants of this RE lack secondary food trees.	Moderate	0
11.9.2	326.4	Absent	<i>E. orgadophila</i> dominant	Moderate	0
11.10.1	265.9	Absent	<i>E. crebra</i> usually subdominant	Moderate	0.38
11.10.1x1	412.3	Absent	<i>E. crebra</i> occasionally present in low densities	Low	0
11.10.3	1,642.1	Absent	<i>E. crebra</i> occasionally present as a scattered emergent	Low	0.06
11.10.7	341.6	Absent	<i>E. crebra</i> dominant	Moderate	0.29
11.10.8	1.3	Absent	Absent	Nil	0

*Remnant, regrowth and modified forms of regional ecosystems can all constitute habitat, provided non-juvenile food trees (>4 m tall: Queensland Government 2015) are present. Only remnant and regrowth total area is presented in the table, as no Koalas were recorded in cleared vegetation. However, non-remnant habitat that is sufficiently dense to qualify as "sparse woody vegetation" (see **Section 4.3.2.1**) was also considered Koala habitat in **Figure 4-9** and when assessing potential impacts to the species.

[†]High, moderate and low value habitats all qualify as Koala habitat under the Australian Government's definition (Department of Agriculture, Water and the Environment 2022c).

[‡]Refers to the number of Koalas recorded in each regional ecosystem as a function of the total area in hectares of each regional ecosystem within the survey area. Note that this is not the same as population density, as not all Koalas present are likely to have been detected. Nevertheless, it is a useful indicator of relative density.

All but one sighting of Koalas occurred in remnant vegetation. The single exception was in regrowth 11.3.25 along Barrett Creek. No Koalas were recorded in cleared vegetation units, despite detectability being higher in smaller trees and open landscapes. This aligns with known preferences of the species for tall trees (Callaghan *et al.* 2011; Smith *et al.* 2013). This finding conflicts with the broad definition

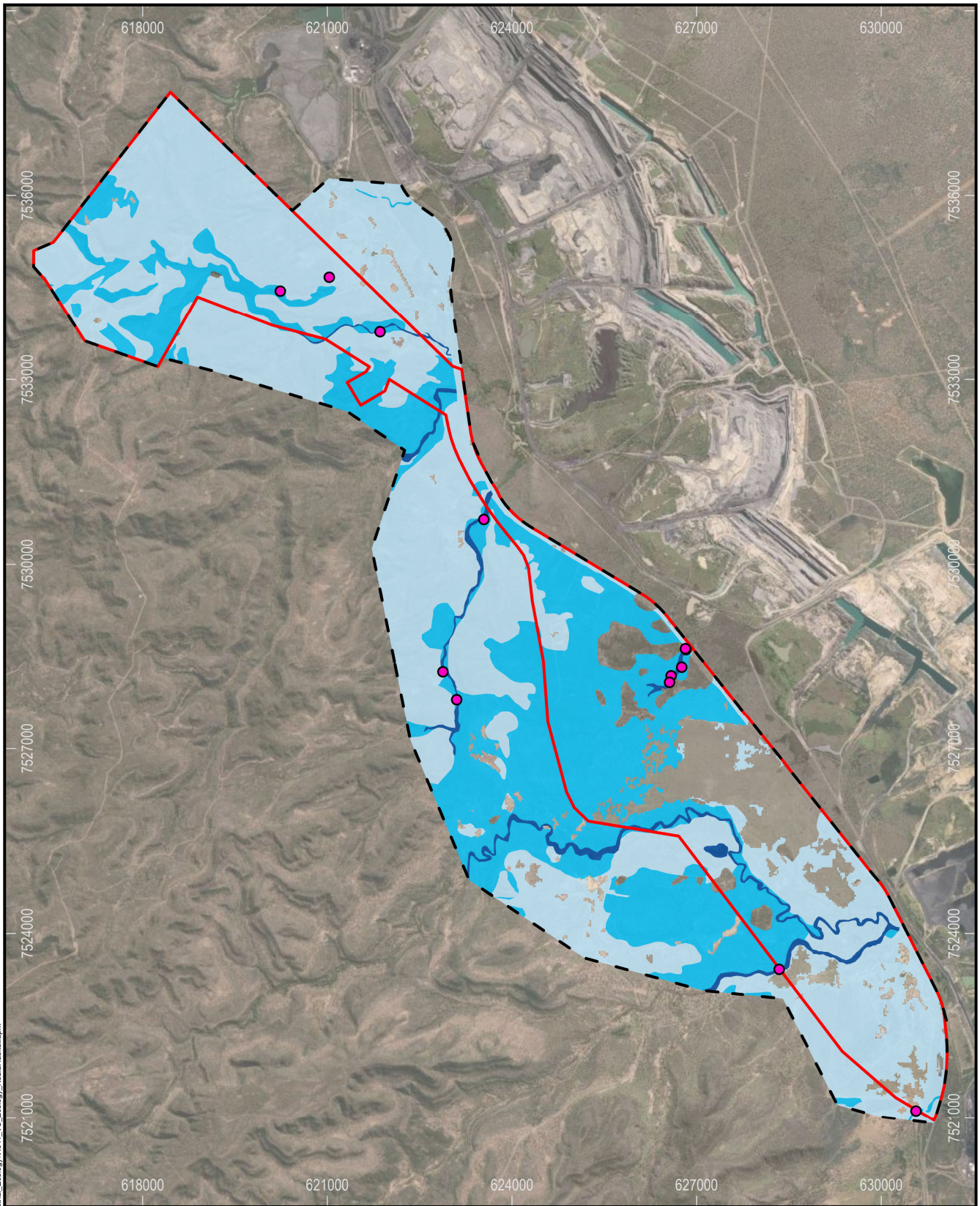
of Koala habitat presented in the SPRAT profile (Department of Agriculture, Water and the Environment 2022c) as any remnant, regrowth and modified vegetation communities containing Koala food trees. As most cleared portions of the survey area contain widely scattered food trees, they therefore qualify as habitat under this definition, despite being of negligible importance to local Koalas. They are therefore mapped as the same low value as remnant units containing low densities of secondary food trees (e.g., 11.10.13 or 11.10.3).

Non-remnant regrowth that had a canopy cover less than 5% is considered “non-woody” vegetation by the *National Forest and Sparse Woody Vegetation Data* (Department of Industry, Science, Energy and Resources 2020) and was accordingly mapped as non-habitat.

The Brigalow Belt bioregion contains the largest population of Koalas within Queensland (Department of Agriculture, Water and the Environment 2022c), owing to its large size and subhumid climate (other large bioregions are in semi-arid climates with low Koala densities). Habitat connectivity is high across the region surrounding Vulcan South. Habitats containing secondary food trees connect ribbons of important habitat (containing primary food trees) occurring along major watercourses, and provide opportunities for dispersal. The project, however, lies at a habitat edge, as it is bounded to the north and east by existing mining operations that represent an impediment to dispersal. The Koala population present within the survey area is connected to the broader region via extensive tracts of eucalypt forests that cover the Cherwell-Harrow Range, to the west and south.

Habitat clearance and climate change represent the major threats to Koala populations in the Brigalow Belt. The location of primary food trees along watercourses means that they represent important drought refugia. Road-based mortality is another local threat, and multiple fatalities occur along Saraji Road each year. Attacks by domestic dogs, a key threat in densely settled regions of Queensland, is a negligible threat locally, given the low density of houses.

The survey area contains 153.9 ha of high-value habitat, 2,226.6 ha of moderate-value habitat and 3,860.9 ha of low-value habitat for the Koala, while the project area contains 78.4 ha of high-value habitat, 1,152.8 ha of moderate-value habitat and 1,937.8 ha of low-value habitat.

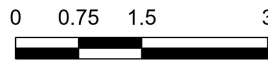


Path: S:\Projects\W011_VCP_Stage2\ArcGIS\ProjectFiles\Project\h\Terrestrial_Ecology\W011_VS_Ecology_KoalaHabitat.aprx

Legend

- Koala Sighting
- Survey Area
- MLA Area
- Koala Habitat
- High Quality
- Moderate Quality
- Low Quality

**Vulcan South
Koala Habitat**



Kilometers
Scale: 1:90,000 (A4)

17/03/2022

Datum: GDA2020
Projection: MGA55

FIGURE 4-9



Source: Australian Government (Department of Industry, Science, Energy and Resources) 2021, METServe 2020-2022, Vitrinite 2022, Earthstar Geographics. Koala habitat derived from the National Forest and Sparse Woody Vegetation dataset (Version 5.0) and field-verified regional ecosystem data.

4.3.2.3 Central Greater Glider

The Greater Glider (*Petauroides volans*) is listed as a vulnerable species under the EPBC Act. Recent studies have suggested that this taxon actually comprises three genetically distinct species, with the Central Greater Glider (*P. armillatus*) being present in the survey area (McGregor *et al.* 2020). Its taxonomy under the EPBC Act is yet to be revised in accordance with this recent study.

A total of 20 Central Greater Gliders were recorded within the survey area, with most of these occurring in riparian forests along watercourses. There is no recovery plan in place for the species. However, the Commonwealth Government has provided advice about the species' ecology and priority actions to mitigate key threats within the conservation advice (Threatened Species Scientific Committee 2016).

All three species of greater glider feed on the young leaves of *Eucalyptus* and *Corymbia* in a broad range of forests across eastern Australia. They have a preference for tall, montane, moist eucalypt forests with abundant hollows and a diversity of tree species present (Threatened Species Scientific Committee 2016), but also occur in drier lowland forests, provided tall, hollow trees are present.

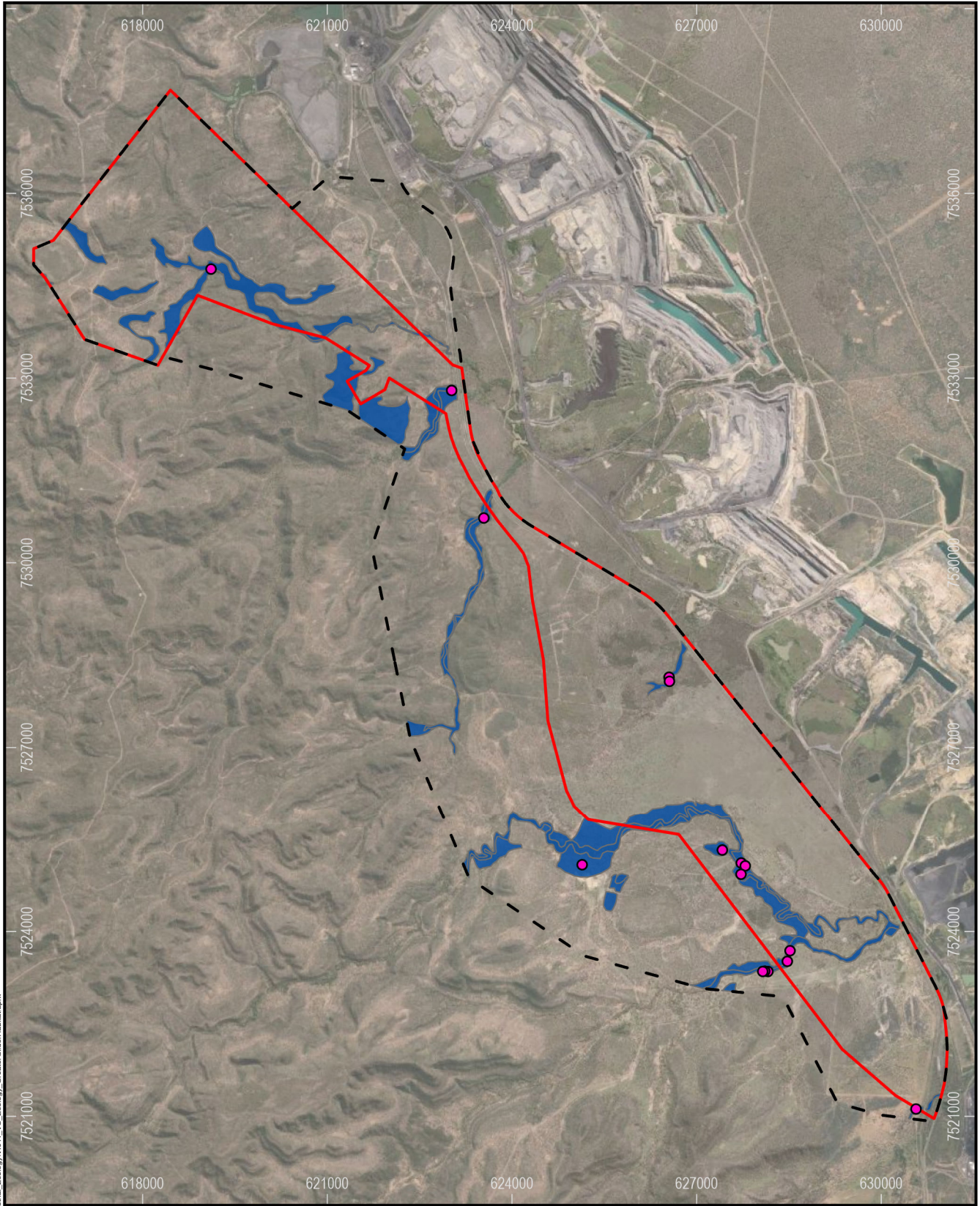
The project lies near the western edge of the distribution of the Central Greater Glider (Kearney *et al.* 2010). Water availability limits the distribution of local populations (Kearney *et al.* 2010). Consequently, local populations are largely restricted to riparian environments, where large, hollow trees are most abundant, and subsoil moisture allows suitable food trees to grow fresh leaves over extended periods of the year.

Each individual requires many large, hollow-bearing trees within its home range of 1-4 ha (Comport *et al.* 1996; Lindenmayer *et al.* 2004). Southern Greater Gliders generally require trees larger than 50 cm (diameter of trunk at breast height) (Kehl and Borsboom 1984), and even larger trees may be required in tropical environments, in order for hollows to be buffered against extreme daytime temperatures (Kearney *et al.* 2010). During ecological surveys of the survey area, high densities of trees of this size were very rarely encountered away from riparian zones. Nevertheless, large, hollow *Corymbia citriodora* occasionally grew in sheltered, south-facing slopes of gorges within the Harrow Range. One Central Greater Glider was recorded within such habitat during surveys. For this reason, regional ecosystem 11.10.1 was also considered potential habitat for Central Greater Gliders within the survey area.

With the exception of the single record in regional ecosystem 11.10.1, all other records were in riparian environments (regional ecosystems 11.3.25, 11.3.7, 11.3.27e and regrowth 11.3.25 with many retained large trees), despite these habitats comprising only 3.7% of the survey area. This is clear evidence for the importance of riparian habitats for local populations of the Central Greater Glider. Local populations are likely to be relatively large, as the species was recorded along all major drainage lines surveyed. Conservatively assuming that each pair occupies 16 ha (the home range in lower productivity forests and more open woodlands: Threatened Species Scientific Committee 2016), there is expected to be at least 58 individuals inhabiting the survey area. This population could be larger than 450 individuals if an average home range of 2 ha is assumed (a more typical size: Threatened Species Scientific Committee 2016). This local population is connected to the broader region via extensive tracts of eucalypt forests that cover the Harrow Range, to the west and south (regional ecosystem 11.10.1 is a subdominant community within this range).

Non-remnant habitats (e.g. regrowth) are unlikely to be utilised by Greater Gliders, due to an absence of hollows for shelter. An exception is where many large, hollow trees were retained during clearing. The only part of the survey area where this was observed was in the far south, along Barrett Creek. Here, a pair of Greater Gliders was observed to emerge from one of the retained hollow dead trees. Riparian vegetation along Barrett Creek was therefore mapped as habitat, while regrowth elsewhere within the survey area was considered to be unsuitable for Greater Gliders.

In total, 617.2 ha of Central Greater Glider habitat are present within the survey area, while the project area contains 328.2 ha of habitat (**Figure 4-10**).

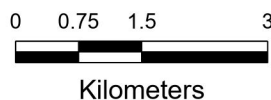


Path: S:\Projects\W011_VCP_Stage2\ArcGIS\ProjectFiles\Project\Habitat\Habitat.aprx

Legend

-  Survey Area
-  MLA Area
-  Central Greater Glider Sighting
-  Central Greater Glider Habitat

**Vulcan South
Central Greater Glider Habitat**



Scale: 1:90,000 (A4)

23/03/2022


 Datum: GDA2020
Projection: MGA55

FIGURE 4-10

Source: Vitrinite 2022, METServe 2020-2022, Earthstar Geographics.

4.3.2.4 *White-throated Needletail*

The White-throated Needletail is an almost exclusively aerial bird that visits eastern Australia when not breeding (the Austral summer). Under the EPBC Act, it is listed both as a threatened species (vulnerable) and a migratory species.

White-throated Needletails feed on flying insects in large, fast-moving flocks that can cover huge distances in a day. In central Queensland, the species is most often recorded in the vicinity of the coast and nearby ranges. It tends to favour forested areas and landforms facilitating updraughts (ranges, cliffs and sand dunes), but can occur over a wide variety of landforms and vegetation types. No White-throated Needletails were recorded in the survey area during the various ecological surveys undertaken on site, despite the species being highly detectable when present. There were also no nearby recent records of the species. However, a flock of approximately 100 White-throated Needletails was observed moving north in airspace above the Vulcan Coal Mine (far northeast of the survey area) during weed monitoring undertaken in March 2022.

White-throated Needletails regularly follow the edges of low pressure systems, and the sighting coincided with unstable storm activity. The timing of the sighting and the direction of travel suggest that the flock was likely on its northward passage to breeding grounds in East Asia. It is possible that the storm cells encouraged the flock to move west of the usual migration route along the coast and sub-coastal ranges.

The survey area is unlikely to be of great importance to the White-throated Needletail. It lies west of the species' usual migration route and the species is rarely recorded in the local region. The survey area is most likely to be used for foraging by flocks that are based in the Clarke Range, but which occasionally follow low pressure systems further west.

4.3.2.5 *Ornamental Snake*

Ornamental Snakes feed on frogs and favour habitats supporting the temporary pooling of water where frogs breed (Department of Agriculture, Water and the Environment 2022d). Ornamental Snakes primarily inhabit gilgai (melon-hole) mounds and depressions in land zone 4 (deep-cracking clay plains), but also lake margins and wetlands (Department of Agriculture, Water and the Environment 2022d). Locally, such habitats tend to support vegetation communities dominated by *Acacia harpophylla* (broad vegetation group 25a). Areas with a diversity of gilgai sizes and depths provide optimal habitat (Department of Agriculture, Water and the Environment 2022d). An abundance of fallen timber is also important for shelter (Department of Agriculture, Water and the Environment 2022d). Cleared grasslands may also be utilised, provided that gilgais are present and some debris remains for shelter.

The *Draft Referral Guidelines for the Nationally Listed Brigalow Belt Reptiles* (Department of Sustainability, Environment, Water, Population and Communities 2011) defines suitable habitat for Ornamental Snakes as "open-forests to woodlands associated with gilgai formations and wetlands. These are commonly mapped as QLD REs 11.3.3, 11.4.3, 11.4.6, 11.4.8, 11.4.9, 11.5.16 or mapped as cleared but where the above REs formerly occurred". Important habitat is defined by these guidelines as "gilgai depressions and mounds".

Ornamental Snakes are active, and therefore detectable, only when frogs are active (i.e., following heavy rainfall events). For the remainder of the year, most local frogs (especially the genera *Cyclorana*, *Platyplectrum* and *Limnodynastes*) remain buried underground, and Ornamental Snakes are similarly inactive. At optimal times of the year, Ornamental Snakes are readily detectable by spotlighting around flooded gilgais where frogs are active, or via funnel and pitfall traps installed in favourable habitats (Department of Agriculture, Water and the Environment 2022d).

Most of the fauna surveys undertaken on site coincided with ideal conditions for detecting Ornamental Snakes. Heavy rain events occurred midway through the October 2018 and March 2019 surveys, resulting in widespread flash-flooding and the pooling of surface water in gilgais and other depressions. Spotlighting on the nights following these rain events targeted 10 locations potentially

supporting Ornamental Snakes (flooded gilgais, dams and billabongs). A total of 8 person-hours were spent spotlighting in possible habitat under optimal conditions. This represented a disproportionate search effort for this species; it equates to 18.5 % of the total spotlighting effort on site, despite potential Ornamental Snake habitats constituting only 1.8 % of the survey area. In addition, there were three trap sites installed in broad vegetation group 25a, and rain fell midway through the sampling of each of these. Two other trap sites were installed in *Eucalyptus populnea* woodland close to dams with potential to support Ornamental Snakes. Despite all the above search effort, no Ornamental Snakes were recorded on site.

According to the Wildnet database, Ornamental Snakes have been recorded at the adjacent Peak Downs Mine and Saraji Mine (both located immediately east of the survey area) on numerous occasions since 2000. Despite the close proximity, there are several differences between the habitat in the survey area and that present east of Saraji Road. Firstly, certified regional ecosystem mapping indicates that land zone 4 is far more widespread to the east. Within the survey area, it was confined to small, isolated patches mostly less than 5 ha in extent. Secondly, most of land zone 4 within the survey area has very minor to no gilgai development. Where gilgais occurred, these tended to be less than 30 cm deep, and held water for less than one month after heavy rain. Consequently, frog diversity and density was very low in gilgais on site. In contrast, extensive ponds and wetlands (many of which are constructed as part of water management at neighbouring mines) occur to the east of Saraji Road, and many frogs were heard calling from this direction.

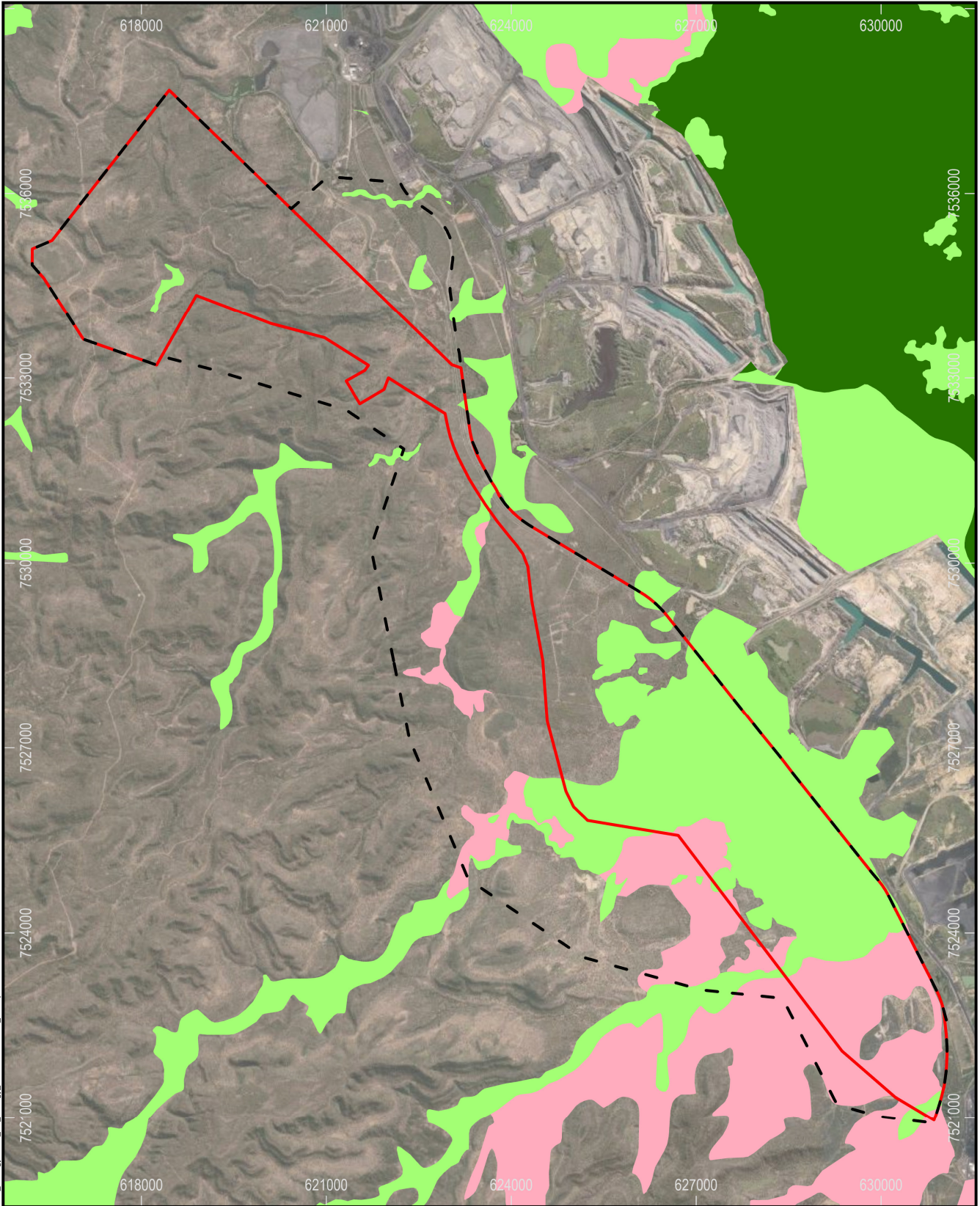
Nevertheless, given that the survey area is adjacent to known populations of Ornamental Snakes, and some potential habitat occurs on site, it is likely that small numbers of Ornamental Snakes utilise the survey area. Failure to detect the species despite optimal survey conditions, combined with the poor quality of habitat present, suggests that the survey area is of marginal importance to the Ornamental Snake.

The Queensland Department of Environment and Science published a habitat suitability model for the Ornamental Snake in January 2019. This model shows extensive areas of habitat in the southern half of the survey area (**Figure 4-11**). However, there are several reasons why the mapping generated by this model was not reliable with respect to the survey area. These include:

- 1) The model was based on former regional ecosystem mapping, which contained widespread errors with regards to the local distribution of *Acacia harpophylla* communities important to Ornamental Snakes;
- 2) The model assumed that riparian areas represented non-core habitat; however, all watercourses within the survey area had sandy beds with no surface water pools. No breeding habitat for frogs (and therefore Ornamental Snakes) was present along these watercourses; and
- 3) Some gilgais and well-vegetated dams occurred in areas mapped as non-remnant, which were excluded from the models. Given the high frog densities recorded at such sites, it is appropriate to include these locations as potential habitat for the Ornamental Snake.

For the above reasons, potential habitat for the Ornamental Snake was re-mapped based on the following principles:

- 1) Any patches of broad vegetation group 25a (remnant and regrowth forms) were assumed to be primary habitat, unless field surveys confirmed that gilgais were lacking;
- 2) Any natural wetlands with a dense cover of aquatic vegetation were assumed to be primary habitat;
- 3) Permanent dams supporting a fringe of aquatic vegetation were considered secondary habitat;
- 4) Gilgais within cleared pasture were considered secondary habitat; and
- 5) Dams lacking vegetated margins, and all other locations where surface water did not pool after rain (including all creeks on site), were considered non-habitat.

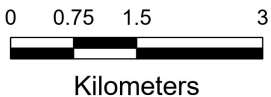


Path: S:\Projects\W011_VCP_Stage2\GIS\ProjectFiles\Project\OrnamentalSnake_Govatrix

- Legend**
- MLA Area
 - Survey Area
 - Ornamental Snake Habitat Value
 - Preferred Habitat Known
 - Preferred Habitat Possible
 - General Habitat Known
 - General Habitat Possible

Source: State of Queensland (Department of Environment and Science) 2021, Vitrinite 2022, METServe 2022, Earthstar Geographics.

Vulcan South
**Ornamental Snake Habitat
 Suitability Model Predictions**
 (Department of Environment and Science)



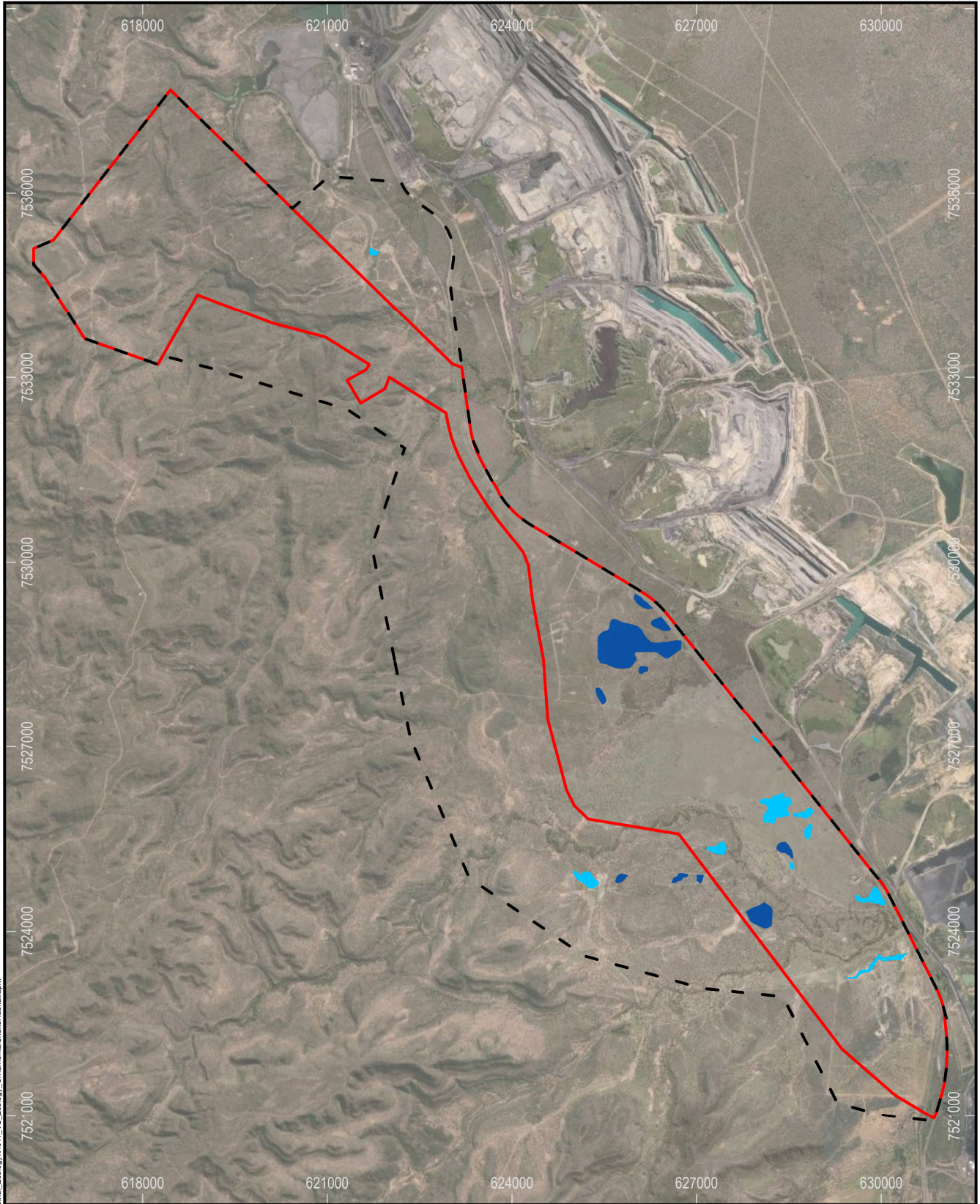
Scale: 1:90,000 (A4)

2/03/2022

Datum: GDA2020
Projection: MGA55

FIGURE 4-11

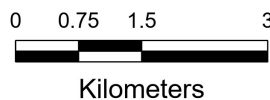




Path: S:\Projects\W011_VCP_Stage2\ArcGIS\ProjectFiles\Terrain\Habitat\Ecology\W011_VS_Ecology_OrnamentalSnakeHabitat.aprx

- Legend**
- MLA Area
 - Survey Area
 - Potential Ornamental Snake Habitat
 - Primary
 - Secondary

Vulcan South
Potential Ornamental Snake Habitat



Scale: 1:90,000 (A4)

2/03/2022

Datum: GDA2020
Projection: MGA55

FIGURE 4-12



Source: Vitrinite 2022, METServe 2020-2022, Earthstar Geographics.

The resulting habitat map (**Figure 4-12**) revealed 93.1 ha of primary habitat and 48.3 ha of secondary habitat contained within the survey area. Of this, 87.3 ha of primary habitat and 40.2 ha of secondary habitat are contained within the project area.

4.3.2.6 *Yakka Skink*

Yakka Skinks are large, gregarious lizards that inhabit a broad range of woodland and forest communities across sub-coastal and semi-arid Queensland (Department of Agriculture, Water and the Environment 2022e). The core habitat of this species is within the Mulga Lands and Brigalow Belt South Bioregions (Department of Agriculture, Water and the Environment 2022e), and there are few records in the Brigalow Belt North Bioregion (where Vulcan South is located).

Yakka Skinks live in colonies within cavities under and between partly buried rocks, logs or tree stumps, root cavities and abandoned animal burrows (Department of Agriculture, Water and the Environment 2022e). They remain in close proximity to their burrows, and are only active for brief periods at dawn and dusk (Department of Agriculture, Water and the Environment 2022e). This, combined with their low density, makes them difficult to detect.

The *Draft Referral Guidelines for the Nationally Listed Brigalow Belt Reptiles* (Department of Sustainability, Environment, Water, Population and Communities 2011) defines suitable habitat for Yakka Skinks as “open-forests to low-woodlands and scrub in QLD RE Land Zones (LZ) 3, 4, 5, 7, 8, 9, 10 and 12 (LZ 8 not considered core habitat; LZ 12 in Wet Tropics bioregion only). Colonies have been found in large hollow logs, cavities or burrows under large fallen trees, tree stumps, logs, stick-raked piles, large rocks and rock piles, dense ground-covering vegetation, and deeply eroded gullies, tunnels and sinkholes”. Important habitat is defined as “any contiguous patch of suitable habitat, particularly remnant vegetation, where a colony is known or identified, or any microhabitat where colonies are likely to be found”.

The project area lies outside the Yakka Skink’s modelled “known/likely to occur” distribution (Department of Sustainability, Environment, Water, Population and Communities 2011). However, the modelled distribution of the Yakka Skink shows that the species “may occur” with the project area (Department of Sustainability, Environment, Water, Population and Communities 2011).

No Yakka Skinks were recorded during surveys on site. Detectability is greatest during warm, humid conditions (Department of Agriculture, Water and the Environment 2022e), and the surveys were therefore under optimal conditions. Nevertheless, given the large size of the survey area, it was not practical to inspect every possible burrow location within it.

The survey area does not contain habitat connected to known populations of the Yakka Skink. The nearest records (Queensland Museum specimens from 1976 and 2000) of this species are from the vicinity of Blackwater, 130 km to the south. Furthermore, as no colonies have ever been recorded in the northern Bowen Basin, despite extensive ecological surveys undertaken across Dysart-Moranbah-Collinsville for various mining projects, colonies are not “likely to be found” in the vicinity of the Project. Consequently, no “important habitat” is located within the survey area.

Nevertheless, there are scattered records of Yakka Skinks as far north as Cape York, and there remains a slight possibility that the species occurs within the survey area. All remnant and regrowth vegetation within the survey area qualifies as “suitable habitat” for the species, as all contain woody debris and/or rocks that provide structural support for burrows.

4.3.2.7 *Northern Quoll*

The Northern Quoll inhabits a broad range of habitats across eastern and northern Australia. The *EPBC Act Referral Guideline for the Endangered Northern Quoll* (Department of the Environment 2016) defines critical habitat as “habitat within the modelled distribution of the northern quoll which provides shelter for breeding, and refuge from fire, predation and potential poisoning from Cane Toads”. These can include rocky habitats, treed creek lines and structurally diverse forest with large trees, termite mounds and hollow logs (Department of the Environment 2016). The survey area occurs within the modelled distribution of the Northern Quoll (Department of the Environment 2016).

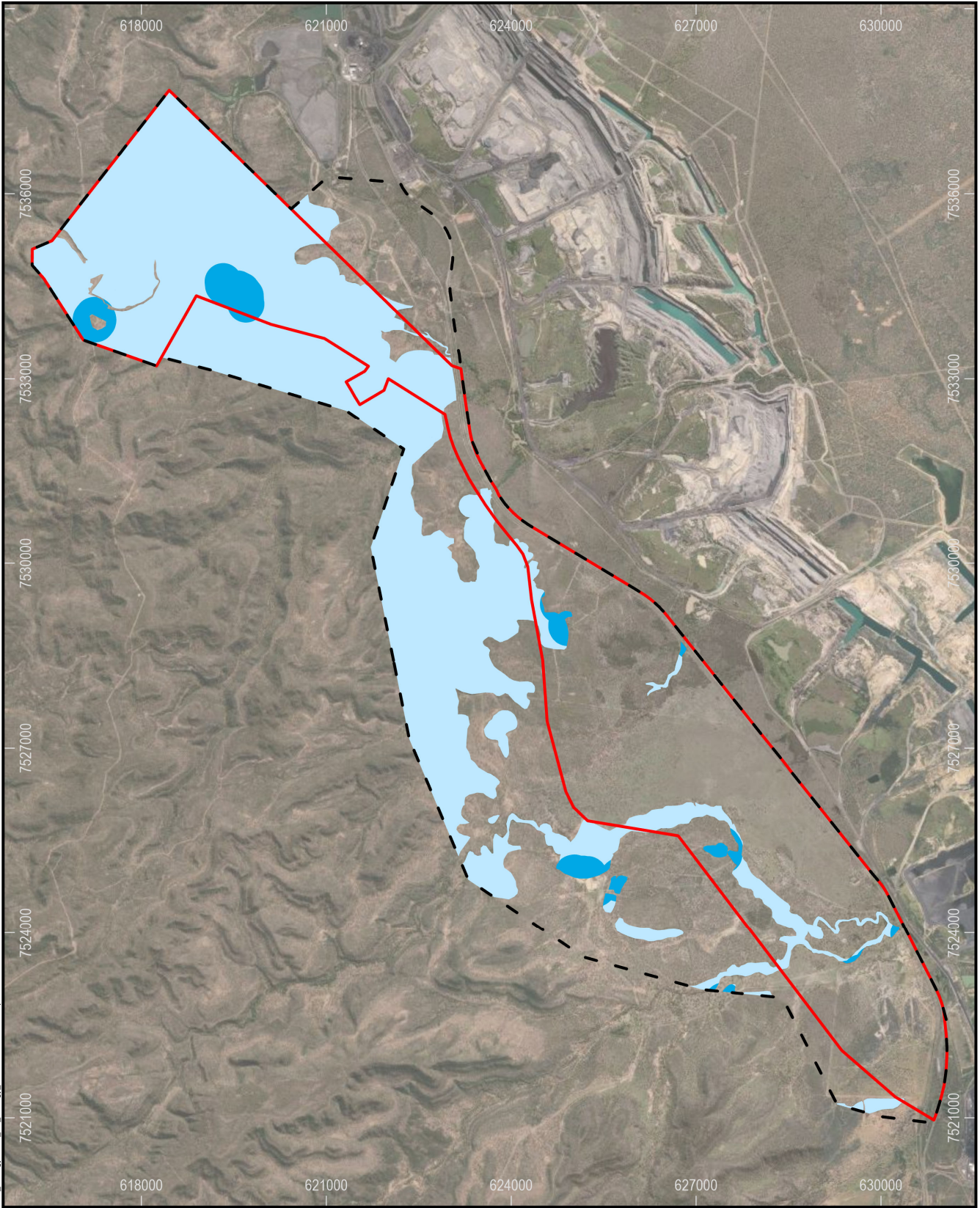
Within the survey area, critical habitats were found on land zones 3 and 10 (3,043.2 ha within the survey area). Land zone 10, particularly in the northwest of the survey area, contained boulder-strewn escarpments and gorges, which are potentially important for Northern Quolls (Pollock 1999; Woinarski *et al.* 2008; Hill and Ward 2010). Den sites close to (within 300 m of) permanent fresh water are preferred by the species (Pollock 1999); such sites were very scarce within the survey area (**Figure 4-13**).

The two major threats to Northern Quolls (Feral Cats and Cane Toads: Hill and Ward 2010) were common and widespread across the survey area.

The *EPBC Act Referral Guideline for the Endangered Northern Quoll* (Department of the Environment 2016) recommends a minimum of ten baited remote-sensory cameras to be deployed for four nights each (total of 40 camera-nights). The current survey included 122 camera-nights of sampling, in addition to 31 trap-nights of cage trapping. These surveys failed to detect any Northern Quolls.

In recent decades, the Queensland distribution of the Northern Quoll has contracted towards the most rugged habitats close to the coast (Braithwaite and Griffiths 1994; Woinarski *et al.* 2008). The nearest recent (post-2000) records of the Northern Quoll are from the Clarke Range, 100 km northeast of the survey area. No Northern Quolls have ever been detected at neighbouring mines within the Bowen Basin.

The lack of nearby records despite extensive ecological surveys undertaken in the Moranbah region in recent decades may suggest that the Northern Quoll is extinct in the region. Nevertheless, as the habitat present on site meets the criteria specified in the *EPBC Act Referral Guideline for the Endangered Northern Quoll*, the presence of the species within the survey area remains a possibility. If present, the local population is expected to be of very low density, given the lack of detection, abundance of toads and cats, and the relative paucity of surface water in rocky areas.



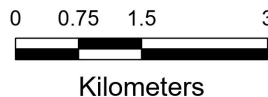
Path: S:\Projects\W011_VCP_Stage2\ArcGIS\ProjectFiles\Projects\Terrestrial_Ecology\W011_VS_Ecology_NorthernQuollHabitat.aprx

Legend

- MLA Area
- Survey Area
- Potential Northern Quoll Habitat
- Habitat Within 300m of Water
- Landzone 3 and 10

Source: Vitrinite 2022, METServe 2020-2022, Earthstar Geographics.

**Vulcan South
Potential Northern Quoll Habitat**



Scale: 1:90,000 (A4)

9/03/2022

Datum: GDA2020
Projection: MGA55

FIGURE 4-13



4.3.2.8 *Australian Painted-snipe*

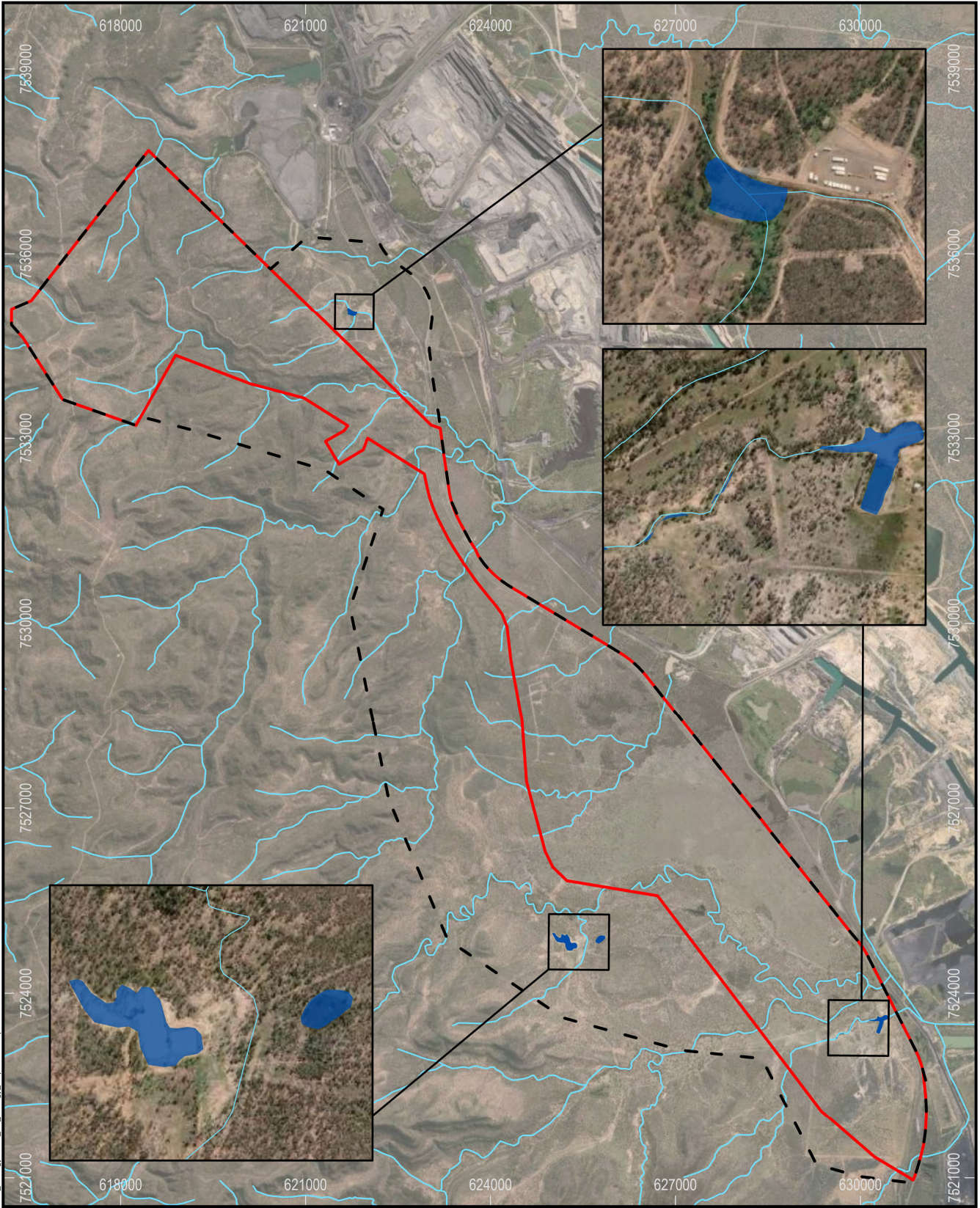
The Australian Painted-snipe is a nomadic shorebird that is an endangered species under the EPBC Act. This species was not recorded within the survey area. There are also very few records of the species from the region, and none of these are recent; it was recorded from near Moranbah on a couple of occasions prior to 1976 (per BirdLife Australia's historical bird atlas). Nevertheless, as this is a secretive, highly mobile species and potential habitat occurs in the vicinity of the project, it is considered a possible visitor to the survey area.

There is no recovery plan in place for the species. However, the Commonwealth Government has provided advice about the species' ecology and priority actions to mitigate key threats within the conservation advice (Threatened Species Scientific Committee 2013) and the SPRAT profile for the species (Department of Agriculture, Water and the Environment 2022f).

The Australian Painted Snipe generally inhabits shallow terrestrial freshwater (occasionally brackish) wetlands, including temporary and permanent lakes, swamps and claypans (Department of Agriculture, Water and the Environment 2022f). Favoured wetlands have muddy shorelines and margins of rank grass, sedges, rushes, reeds, samphire, lignum (*Muehlenbeckia*), canegrass or sometimes tea-tree (*Melaleuca*) (Department of Agriculture, Water and the Environment 2022f). The Australian Painted Snipe can use modified habitats, including farm dams; however, they do not necessarily breed in such habitats (Department of Agriculture, Water and the Environment 2022f). Nest records are all, or nearly all, from or near small islands in freshwater wetlands, provided that these islands are a combination of very shallow water, exposed mud, dense low cover and sometimes some tall dense cover (Department of Agriculture, Water and the Environment 2022f).

Potential habitat for the Australian Painted Snipe was recorded at natural and artificial (dams) wetlands in the southern third of the survey area (**Figure 4-14**). In addition, a small dam in the northeast of the survey area possessed margins vegetated with suitable sedges and rushes, but the steep banks lacking areas of shallow mud limit the suitability of this habitat for Australian Painted-snipe.

One of the habitats within the survey area contains a small island, which has potential as a nest site for Australian Painted-snipe (inset 3 in **Figure 4-14**). This wetland lies outside the project area. The Australian Painted Snipe is highly mobile and is considered to occur in a single, contiguous breeding population (Department of Agriculture, Water and the Environment 2022f). Small numbers (singles or small groups) possibly utilise habitat within the project area for short periods during transit through the region.



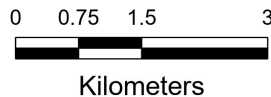
Path: S:\Projects\W011_VCP_Stage2\ArcGIS\ProjectFiles\Terrain\MLA_Ecology\W011_VS_Ecology_SuperHabitat.aprx

Legend

- Drainage Lines
- Survey Area
- MLA Area
- Potential Australian Painted-snipe Habitat

Source: Vitrinite 2022, METServe 2020-2022, Maxar, Earthstar Geographics.

**Vulcan South
Potential Habitat for
Australian Painted-snipe**



Scale: 1:90,000 (A4)

23/03/2022

Datum: GDA2020
Projection: MGA55

FIGURE 4-14



4.3.2.9 *Red Goshawk*

The Red Goshawk is a bird-eating hawk listed as vulnerable under the EPBC Act. There is a recovery plan in place for the species (Department of Environment and Resource Management 2012).

The Red Goshawk formerly had a wide distribution across northern and eastern Australia, occupying a variety of forested environments, but favouring the ecotone between dense forest and open woodland, especially near rivers and wetlands. In partly cleared parts of eastern Queensland it is associated with gorge and escarpment country (Threatened Species Scientific Committee 2015b). Within the last two decades, it has largely disappeared from the southern half of its former distribution. Since 2000, there have been very few (possibly no) confirmed records within New South Wales, where it is listed as critically endangered (NSW Scientific Committee 2008). Likewise, over the past 20 years in Queensland there are very few records of the species south of Townsville. The Birddata database lists a single record (from Main Range, southeast Queensland, in 2000), while the eBird database contains a single record (from Maryborough, in 2005). Neither record is supported by photographic evidence. A total of 10 Queensland records south of Townsville since 2000 are listed within the Wildnet database, without details to assess their validity. Given the propensity for misidentification of the species (Department of Environment and Resource Management 2012), it is likely that many of these records are erroneous. Some of the records (especially those older than ten years) are undoubtedly authentic, given that at least three nests were known in southeast Queensland between 2001 and 2003 (Czechura *et al.* 2010). However, extensive targeted surveys at the same locations between 2013 and 2014 failed to find any Red Goshawks (Seaton 2014).

The survey area occurs within the historical distribution of the Red Goshawk. Potential habitat for the species occurs on site, although it is not of high quality; escarpments and nearby waterways mostly lack surface water, dense forest is lacking, and the surrounding landscape is highly modified through mining and clearing for grazing. The Red Goshawk rarely breeds in areas with fragmented native vegetation (Threatened Species Scientific Committee 2015b), and never more than 1 km from water.

While it is considered possible that dispersing Red Goshawks may occasionally use the survey area, the importance of the site to the species is considered to be low.

4.3.2.10 *Annual Wiregrass*

The Annual Wiregrass (*Aristida annua*) is thought to be restricted to the black clay soils of central Queensland (Simon 1984), which is where almost all herbarium specimens have been collected. These soils are mostly derived from basalt and support native grasslands or open woodlands dominated by *Eucalyptus orgadophila*, *Eucalyptus crebra* or *Eucalyptus melanophloia*. One specimen (held at the Queensland Herbarium) was anomalously collected by D. Osten "on a ridge...[with] sandy red loam". However, according to regional ecosystem mapping, the collection location falls within land zone 8 (clay soil derived from basalt), and the habitat reported is probably erroneous.

No basalt-derived soil exists within the survey area, but black clay soils derived from fine-grained sedimentary rock occur on site and support similar vegetation communities (regional ecosystem 11.9.2). However, these areas were heavily degraded by grazing, with the exotic pasture grass *Bothriochloa pertusa* comprising more than 90% of the vegetation cover. No areas dominated by native grasses were observed on clay soil.

No Annual Wiregrass was recorded during flora surveys. Elsewhere in central Queensland, the species has been collected in flower (when easiest to detect and identify) between February and June. The survey period coincided with the start of this period. Given the early start to the 2018-2019 growing season (e.g., heavy rain commenced in October 2018), and the abundance of flowering annual grasses of other species recorded in February 2019 and March 2020, it is expected that, if present, Annual Wiregrass would have been flowering and readily detectable at the time of survey.

The survey area lies outside the known distribution of Annual Wiregrass, and outside the modelled map of where the "species or species habitat may occur" (Department of Agriculture, Water and the Environment 2022g). However, the nearest record is only 35 km southwest of the survey area. Given

that potential habitat for this threatened grass exists within the survey area, its occurrence on site is considered possible. However, based on the highly degraded nature of the habitat present, the survey area is likely to be of negligible importance to the species.

4.3.2.11 *Ghost Bat*

Ghost Bats are large, carnivorous bats whose distribution is primarily limited by suitable roost sites. Ghost bats roost and breed in caves that comprise a small entrance hole and a large chamber, where conditions remain warm and humid year-round (Toop 1985; Armstrong and Anstee 2000). Roost sites are often 30-50 m deep within the cave, where conditions are most stable (Armstrong and Anstee 2000). However, smaller caves may be used transiently (Armstrong and Anstee 2000). Ghost Bats move between a number of caves seasonally or as dictated by weather conditions, and require a range of cave sites. Ghost Bats also colonise disused mines, especially those that are deep and complex, with an isothermal zone (Armstrong and Anstee 2000).

Ghost Bats forage in a wide range of native vegetation types. Foraging areas average 61 ha in size, and are generally within 1-10 km of roost sites (Tideman *et al.* 1985; Dietsch *et al.* 2016).

Suitable roost sites are scarce across eastern Queensland. There are only two known breeding colonies of Ghost Bats in central eastern Queensland: at Rockhampton and Cape Hillsborough. Genetic studies indicate that these populations are isolated from other populations and each other (Worthington Wilmer *et al.* 1999). This suggests a general lack of suitable breeding habitat elsewhere in central eastern Queensland (Worthington Wilmer *et al.* 1999). Ghost Bats may disperse in winter 20-50 km from the maternity roosts (Toop 1985), and the closest record of a dispersing individual (presumably from Cape Hillsborough) is at the Clarke Range (80 km northeast of the survey area).

The survey area is well outside the known winter dispersal and foraging zones of the two central Queensland populations of Ghost Bats. However, given that the existence of unknown breeding sites is possible, and the proliferation of mining across the Bowen Basin may have inadvertently created new roosting habitats (in disused mines), it is considered possible that the survey area may be used intermittently by Ghost Bats. This use would solely be in a foraging capacity, as none of the sandstone ridges on site supported caves of a size and structure suitable as a roost site. No Ghost Bats were recorded during surveys.

4.3.2.12 *Dunmall's Snake*

The Dunmall's Snake is poorly known and rarely recorded. The species inhabits a variety of wooded habitats, ranging from *Acacia harpophylla* on cracking clay soil to *Eucalyptus citriodora*, *Eucalyptus crebra* and *Eucalyptus melanophloia* open forest on sandstone-derived soil (Department of Agriculture, Water and the Environment 2022h). In the *Draft Referral Guidelines for the Nationally Listed Brigalow Belt Reptiles*, important habitat for the species is defined as any forest or woodland "within the 'Known/Likely to occur' modelled distribution of the species...and any habitat corridors in between" (Department of Sustainability, Environment, Water, Population and Communities 2011). Despite containing potential habitat for the species, the survey area lies outside the known/likely distribution of the Dunmall's Snake, as modelled in the *Draft Referral Guidelines for the Nationally Listed Brigalow Belt Reptiles*. It is, therefore, not considered "important habitat" for the species. Nevertheless, the survey area lies within the modelled "may occur" zone, and given the difficulty associated with detecting this highly cryptic species, its presence on site is considered possible. No Dunmall's Snakes were detected during surveys. The nearest record is from Clermont, 80 km southwest of the survey area. The species has never been recorded in the Dysart-Moranbah region, despite extensive ecological survey effort at other mine sites. Given the absence of local records despite targeted searches undertaken for Vulcan South and numerous neighbouring mining operations, it is considered unlikely that the species occurs locally.

4.3.2.13 *Allan's Lerista*

Allan's Lerista is a skink that is confined to black soil downs (undulating plains formed primarily on basalt) in the vicinity of Clermont. It burrows within the upper profile of heavy clay soil under tussocks

of grass (Department of Agriculture, Water and the Environment 2022i). It is typically recorded from *Eucalyptus orgadophila* and *Corymbia erythrophloia* open woodlands (Department of Agriculture, Water and the Environment 2022i).

No Allan's Leristas were found during surveys. The nearest known population to the survey area is 30 km west. However, it is separated from the survey area by a 130-km long sandstone range, which likely constitutes an important barrier to dispersal. The species has never been recorded east of this range.

The *Draft Referral Guidelines for the Nationally Listed Brigalow Belt Reptiles* (Department of Sustainability, Environment, Water, Population and Communities 2011) defines suitable habitat for the species as being regional ecosystems 11.8.5 and 11.8.11, both of which are lacking from the survey area. Nevertheless, regional ecosystem 11.9.2 (*E. orgadophila* open woodland on soil derived from fine-grained sedimentary rock) occurs on site, and closely resembles 11.8.5 in its floristics and soil attributes. Furthermore, models within the *Draft Referral Guidelines for the Nationally Listed Brigalow Belt Reptiles* indicate that the species may occur within the survey area, despite the site being outside the modelled "known/likely to occur" zone.

A total of four trap sites were installed in the only patch of potential habitat located within the survey area (three in remnant 11.9.2 and one in cleared 11.9.2), which is twice the sample effort recommended by the *Draft Referral Guidelines for the Nationally Listed Brigalow Belt Reptiles*.

Taking into account the known distribution of the species and the search effort conducted to date, it is unlikely that Allan's Lerista occurs within the survey area.

4.3.2.14 *King Blue-grass*

King Blue-grass (*Dicanthium queenslandicum*) inhabits native grasslands and open woodlands on black cracking clay soil derived from basalt. The species also colonises pastures established following the clearance of *Acacia harpophylla* and other dense vegetation communities growing on heavy clay soil. King Blue-grass cannot tolerate continual heavy stocking regimes, and is outcompeted by exotic grass species and weeds, which tend to dominate heavily grazed pastures (Fensham 1999). For this reason, most extant populations are confined to road reserves and other sites semi-protected from grazing livestock.

Heavy clay soils supporting grasses are represented within the survey area by remnant regional ecosystem 11.9.2 and cleared pastures that formerly supported regional ecosystem 11.4.9. Both habitats have been subjected to long periods of heavy grazing. This has led to the almost complete replacement of native perennial grasses with the exotic *Bothriochloa pertusa*. Road verges protected from grazing livestock were dominated by other weed grasses, such as *Cenchrus ciliaris*, *Megathyrsus maximus*, *Chloris* spp. and *Hyparrhenia rufa*. Nowhere within the survey area were clay soils observed to support a native grassland community.

The nearest recorded King Blue-grass is in the vicinity of Moranbah Airport, 30 km north of the survey area. While the species possibly once inhabited the survey area, its continued existence is unlikely considering current grazing regimes. The survey area lies just outside the Department of Agriculture, Water and the Environment's (2022j) modelled "may occur" range of the species.

4.3.2.15 *Hairy Bluegrass*

Hairy Bluegrass (*Dicanthium setosum*) is associated with heavy basaltic black soils and red-brown loams with clay subsoil (Department of Agriculture, Water and the Environment 2022k). It is tolerant of a moderate amount of disturbance, but excessive grazing and invasion of exotic grasses threatens the species (Department of Agriculture, Water and the Environment 2022k). All clay soils within the survey area were dominated by the exotic pasture grass *Bothriochloa pertusa*. No native grass communities were observed on clay within the survey area.

Hairy Bluegrass has a patchy distribution across subcoastal eastern Australia. Based on herbarium records, there appears to be a 280 km gap between known populations at Springsure and Glenden. The survey area occurs within this gap; the nearest known record is 95 km to the north.

The survey area lies just outside the Department of Agriculture, Water and the Environment's (2022k) modelled "may occur" range of the species. Despite potential habitat occurring on site, the lack of local records and the heavily degraded nature of the available habitat suggest that the survey area is not important for the Hairy Bluegrass.

4.3.3 Migratory Species

Migratory species listed in the following international agreements are protected under the EPBC Act as matters of national environmental significance:

- Convention on the Conservation of Migratory Species of Wild Animals (Bonn Convention);
- China-Australia Migratory Bird Agreement;
- Japan-Australia Migratory Bird Agreement; and
- Republic of Korea-Australia Migratory Bird Agreement.

Two listed migratory species, the Rufous Fantail and White-throated Needletail, were detected within the survey area. Two additional species (Fork-tailed Swift and Latham's Snipe) are likely visitors, and an additional six species (Sharp-tailed Sandpiper, Oriental Cuckoo, Gull-billed Tern, Black-faced Monarch, Satin Flycatcher, Glossy Ibis) are possible visitors (**Table 4-6**).

The survey area contains important habitat for the Rufous Fantail, Oriental Cuckoo and Satin Flycatcher, according to definitions of the Department of the Environment (2015). However, for no migratory species does the survey area contain "important habitat" that supports an "ecologically significant proportion of the population", as defined by the *Matters of National Environmental Significance: Significant Impact Guidelines 1.1* (Department of the Environment 2013a), *Referral Guidelines for 14 Birds Listed as Migratory Species under the EPBC Act* (Department of the Environment 2015a) and *Industry Guidelines for Avoiding, Assessing and Mitigating Impacts on EPBC Act Listed Migratory Shorebird Species* (Department of Environment and Energy 2017). Each species is discussed further in the following sub-sections.

Table 4-6 Migratory species flagged by database searches as potentially occurring in or near the survey area

Taxon	Species	Common Name	EPBC status*	NC status [†]	Habitat requirements	Presence in survey area [‡]	Presence in project area [#]
Bird	<i>Rhipidura rufifrons</i>	Rufous Fantail	M	SL	Dense woody vegetation, including vine thickets, paperbark forests and rainforest.	C	C
Bird	<i>Hirundapus caudacutus</i>	White-throated Needletail	V/M	V	Airspace containing flying insects, above a diversity of landscapes.	C	C
Bird	<i>Apus pacificus</i>	Fork-tailed Swift	M	SL	Almost exclusively aerial, foraging on flying insects above all habitat types.	L	L
Bird	<i>Gallinago hardwickii</i>	Latham's Snipe	M	SL	Freshwater wetlands with well-vegetated muddy edges.	L	L
Bird	<i>Cuculus optatus</i>	Oriental Cuckoo	M	SL	Primarily coastal forest and woodland. Rarely moves inland west of the coastal ranges.	P	P
Bird	<i>Monarcha melanopsis</i>	Black-faced Monarch	M	SL	Typically associated with rainforest. Migrating individuals may utilise dense riparian vegetation.	P	P
Bird	<i>Myiagra cyanoleuca</i>	Satin Flycatcher	M	SL	Tall wet forests of the coast and nearby ranges. Vagrant individuals may occasionally occur inland, where they are most likely in denser forests (e.g., along waterways).	P	P
Bird	<i>Plegadis falcinellus</i>	Glossy Ibis	M	SL	Shallow, marshy edges of large freshwater wetlands.	P	P
Bird	<i>Calidris acuminata</i>	Sharp-tailed Sandpiper	M	SL	Estuarine and freshwater wetlands with extensive shallow, muddy margins.	P	P
Bird	<i>Gelochelidon nilotica</i>	Gull-billed Tern	M	SL	Primarily a coastal species. Can occur at inland lakes.	P	P
Bird	<i>Actitis hypoleucos</i>	Common Sandpiper	M	SL	Inhabits primarily tidal rivers and rocky foreshores. Occasionally uses the edges of inland wetlands.	U	U
Bird	<i>Calidris ferruginea</i>	Curlew Sandpiper	CE/M	E	Primarily coastal mudflats, but occasionally also uses the muddy margins of large freshwater wetlands.	U	U
Bird	<i>Calidris melanotos</i>	Pectoral Sandpiper	M	SL	Estuarine and freshwater wetlands with extensive shallow, muddy margins.	U	U
Bird	<i>Motacilla flava</i>	Yellow Wagtail	M	SL	The shallow, muddy edges of wetlands. Primarily a coastal species.	U	U
Bird	<i>Pandion haliaetus</i>	Osprey	M	SL	Restricted to coastlines, estuaries and large inland rivers/lakes.	U	U
Bird	<i>Phaethon rubricauda</i>	Red-tailed Tropicbird	M	SL	A marine species that has only been recorded near the survey area following a cyclone.	U	U
Bird	<i>Tringa nebularia</i>	Common Greenshank	M	SL	Primarily coastal, but occasionally also uses the muddy margins of large freshwater wetlands.	U	U

Taxon	Species	Common Name	EPBC status*	NC status [†]	Habitat requirements	Presence in survey area [‡]	Presence in project area [‡]
Bird	<i>Tringa stagnatilis</i>	Marsh Sandpiper	M	SL	Muddy margins of shallow fresh or brackish water.	U	U

4.3.3.1 *Rufous Fantail*

Rufous Fantails are migratory birds protected under the Bonn Convention and the EPBC Act. In Queensland, they are also listed as Special Least Concern under the *Nature Conservation (Wildlife) Regulation 2006*.

Rufous Fantails pass through the project area during transit in spring and autumn. The species lives primarily along the east coast and nearby ranges, in rainforest and wet eucalypt forests with a dense, shrubby midstorey. During migration, they can inhabit drier woodlands further west. Two individuals were recorded on site in September-October 2019: one within vine-thicket and the other within dense *Acacia* regrowth (**Figure 4-15**). The subspecies of these individuals is not known, but given the suboptimal habitat usage, these were likely to be migrants. Therefore, they belonged either to *Rhipidura rufifrons rufifrons* (south-eastern Australian subspecies) or migratory sub-populations of *Rhipidura rufifrons intermedia* (Queensland subspecies).

It is likely that small numbers (5 to 10) pass through the survey area during each northward or southward migration. According to population estimates provided by the *Referral guideline for 14 birds listed as migratory species under the EPBC Act* (Department of the Environment 2015a), this constitutes a tiny fraction (0.001% to 0.002%) of the total population size of the subspecies involved.

Within the survey area, habitats possessing a dense midstorey of *Acacia*, *Melaleuca* or vine-thicket species are most likely to be used (**Figure 4-15**). In total, 2,453.3 ha of such habitat exist within the survey area. A total of 1,503.3 ha of potential habitat occur within the project area.

The survey area is of marginal significance for the Rufous Fantail, given that most of the population migrates through more coastal habitats further east (based on eBird and Atlas of Living Australia records). Breeding has never been recorded in dry habitats west of the coastal ranges in central Queensland (Barrett *et al.* 2003), and is not likely within the survey area.

4.3.3.2 *White-throated Needletail*

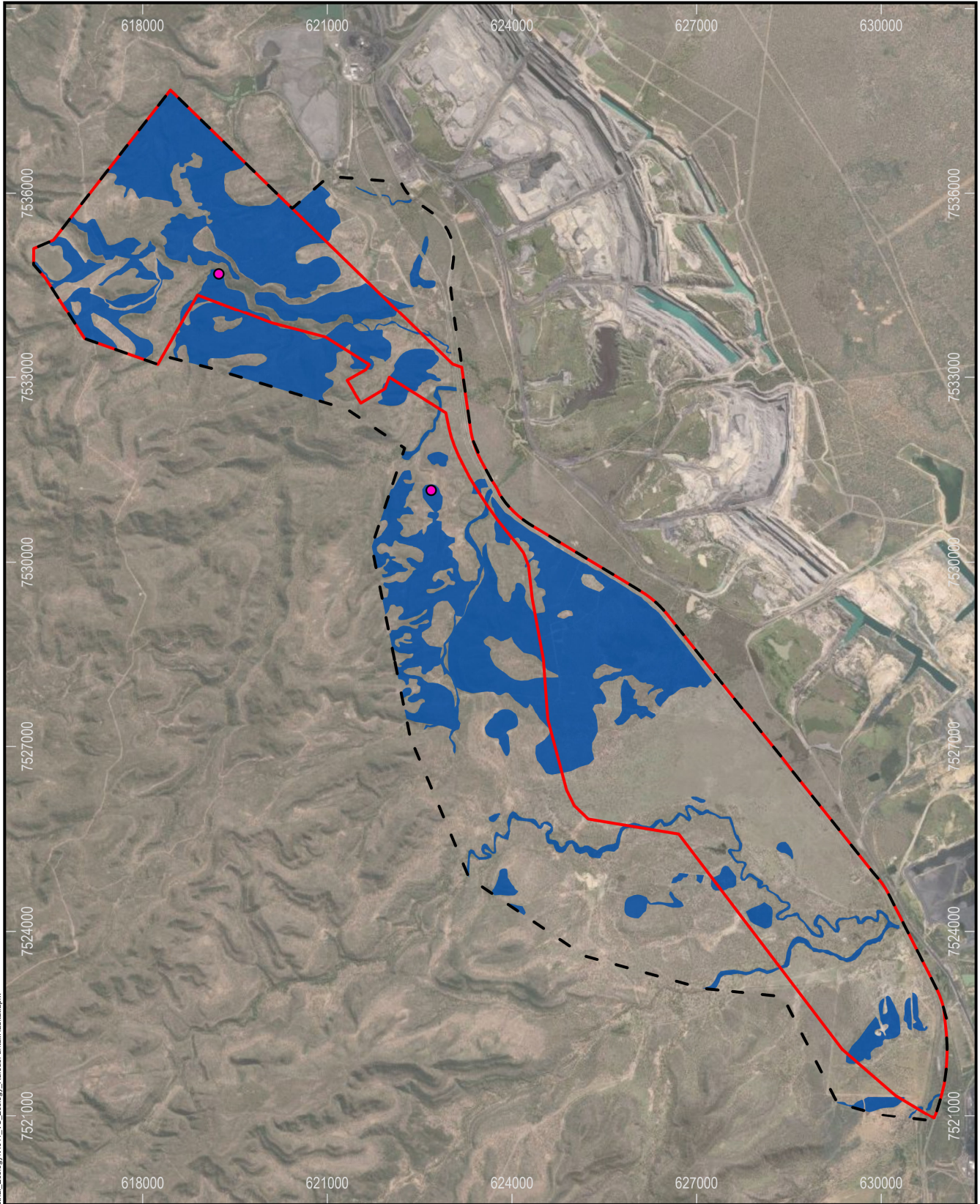
White-throated Needletails are migratory birds protected under the China-Australia Migratory Bird Agreement, Japan-Australia Migratory Bird Agreement, Republic of Korea-Australia Migratory Bird Agreement and EPBC Act. The species is also protected as a threatened species under the EPBC Act, and is discussed in detail within **Section 4.3.2.4**.

White-throated Needletails were recorded on site on a single occasion. The survey area is likely to be west of their primary migration route, but flocks occasionally feed in the area when drawn west by low pressure systems. The survey area is of no particular importance to the White-throated Needletail on a local or regional scale, and the project will not include any wind turbines, tall buildings, airports or other structures that threaten airspace used by the species for foraging and dispersal.

4.3.3.3 *Fork-tailed Swift*

Fork-tailed Swifts are migratory birds protected under the China-Australia Migratory Bird Agreement, Japan-Australia Migratory Bird Agreement, Republic of Korea-Australia Migratory Bird Agreement and EPBC Act. In Queensland, they are also listed as Special Least Concern under the *Nature Conservation (Wildlife) Regulation 2006*.

Fork-tailed Swifts visit Australia during their non-breeding season (the austral summer). They are exclusively aerial, foraging for flying insects in airspace above most habitats, including cleared farmland. The species is ecologically similar to the White-throated Needletail, and the two species often flock together. The Fork-tailed Swift is the more likely of the two species to forage over inland plains. Flocks of Fork-tailed Swifts are highly mobile and don't remain long in any one location. While no Fork-tailed Swifts were recorded during ecological surveys, it is likely that passing flocks utilise the survey area briefly and intermittently during summer, but possibly not every year. The nearest record is from 45 km north of the survey area.

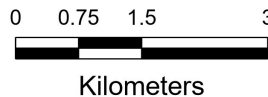


Path: S:\Projects\W011_VCP_Stage2\ArcGIS\ProjectFiles\Project\Territorial_Ecology\W011_VS_Ecology_RufousFantailHabitat.aprx

Legend

- Rufous Fantail Sighting
- Survey Area
- MLA Area
- Rufous Fantail Habitat

**Vulcan South
Rufous Fantail Habitat**



Scale: 1:90,000 (A4)

23/03/2022

Datum: GDA2020
Projection: MGA55

FIGURE 4-15



Source: Vitrinite 2022, METServe 2020-2022, Earthstar Geographics.

The survey area is of no particular importance to the Fork-tailed Swift on a local or regional scale, and the project will not include any wind turbines, tall buildings, airports or other structures that threaten airspace used by the species for foraging and dispersal.

4.3.3.4 *Latham's Snipe*

Latham's Snipe is a shorebird with similar ecological requirements to the Australian Painted-snipe (see **Section 4.3.2.8**). Latham's Snipe are migratory birds protected under the Bonn Convention, Japan-Australia Migratory Bird Agreement, Republic of Korea-Australia Migratory Bird Agreement and EPBC Act. In Queensland, they are also listed as Special Least Concern under the *Nature Conservation (Wildlife) Regulation 2006*.

Latham's Snipe inhabit the muddy edges of freshwater and brackish wetlands where there exists abundant low, dense vegetation for shelter. Important habitat for Latham's Snipe is defined in the *Wildlife Conservation Plan for Migratory Shorebirds* (Department of the Environment 2015b) as "areas that have previously been identified as internationally important for the species, or areas that support at least 18 individuals of the species".

The Latham's Snipe was not recorded within the survey area, despite surveys coinciding with seasons when presence is most likely (August-April). Nevertheless, this is a cryptic species and small numbers may have gone undetected. Latham's Snipe commonly utilises relatively small farm dams, provided that its needs for a muddy substrate and vegetated margins are met. There are numerous records of the species within a 100 km radius of the survey area, in many cardinal directions.

Locations of potential habitat are as for the Australian Painted-Snipe (see **Figure 4-14**). None of these habitats are likely to support 18 individuals, and therefore do not qualify as important habitat.

4.3.3.5 *Oriental Cuckoo*

Oriental Cuckoos are migratory birds protected under the China-Australia Migratory Bird Agreement, Japan-Australia Migratory Bird Agreement, Republic of Korea-Australia Migratory Bird Agreement and EPBC Act. In Queensland, they are also listed as Special Least Concern under the *Nature Conservation (Wildlife) Regulation 2006*. No Oriental Cuckoos were recorded within the survey area. The nearest published record is 78 km northeast of the survey area.

Oriental Cuckoos visit Australia when not breeding in the Austral summer (November-April). When in Australia, Oriental Cuckoos typically inhabit monsoonal rainforest, vine thickets, wet sclerophyll forest and open woodlands. They typically favour riparian areas and other ecotones between dense forest and more open habitat.

Most eastern Australian records are along the coast or sub-coastal ranges, with very few sightings further than 100 km from the coast. All inland records listed in eBird are in the vicinity of watercourses, corresponding with the species' preference for denser forests. The survey area lies 135 km from the coast. Occasional individuals may stray to the survey area, where they are most likely to occur along forested watercourses.

A nationally important, ecologically significant proportion of the species' population is described by the former Department of the Environment (2015a) as 1,000 individuals. No more than one or two Oriental Cuckoos are expected to utilise the survey area in any one 12-month period.

4.3.3.6 *Black-faced Monarch*

Black-faced Monarchs are migratory birds protected under the Bonn Convention and EPBC Act. In Queensland, they are also listed as Special Least Concern under the *Nature Conservation (Wildlife) Regulation 2006*.

Black-faced Monarchs breed in rainforest and wet sclerophyll forest, especially in mountainous areas, sheltered gullies and slopes with a dense understorey of ferns and/or shrubs. In central Queensland, migrating individuals are rarely observed in drier woodlands further than 100 km from the coast. No Black-faced Monarchs were recorded within the survey area, although there is a published record

(from 1999) at the adjacent Peak Downs Mine. As the survey area is west of their primary migration route, it does not contain important habitat for the Black-faced Monarch.

4.3.3.7 *Satin Flycatcher*

Satin Flycatchers are migratory birds protected under the Bonn Convention and EPBC Act. In Queensland, they are also listed as Special Least Concern under the *Nature Conservation (Wildlife) Regulation 2006*.

Satin Flycatchers breed in tall, wet sclerophyll forest at high altitudes in southeastern Australia and winter at rainforest edges in north Queensland and New Guinea. The survey area lies outside the known breeding and wintering range of the species. Most records of migrating individuals are along the coast and sub-coastal ranges, but occasional records occur in drier woodlands further west. No Satin Flycatchers were recorded within the survey area. The nearest published record is from 63 km southeast of the survey area.

Most inland records listed in eBird occur in September-October or February-March, coinciding with southward and northward migration. While the survey area is west of their primary migration route, small numbers (fewer than five) may pass through annually in a transient capacity. The survey area does not support a nationally important, ecologically significant proportion (defined by the former Department of the Environment (2015a) as 1,700 individuals) of the population at any time.

4.3.3.8 *Glossy Ibis*

The Glossy Ibis is a migratory bird protected under the Bonn Convention and EPBC Act. In Queensland, it is also listed as Special Least Concern under the *Nature Conservation (Wildlife) Regulation 2006*.

Glossy Ibis inhabit the shallow, muddy edges of lakes, wet, marshy areas, and flooded pastures with short vegetation. The natural wetlands present on site are too small and/or are too heavily treed to provide favourable habitat for the Glossy Ibis. However, two dams constitute marginal habitat that may be used briefly under optimal weather conditions (i.e., when water levels are optimal). Both of these dams are located in the southern half of the survey area, one of which is in the MLA area (refer to inset 2 and 3 on **Figure 4-2**). None of the habitat present within the survey area is considered important for the Glossy Ibis. No Glossy Ibis were recorded within the survey area, but the species has been recorded at the adjacent Peak Downs Mine.

4.3.3.9 *Sharp-tailed Sandpiper*

The Sharp-tailed Sandpiper is a migratory bird protected under the Bonn Convention, China-Australia Migratory Bird Agreement, Japan-Australia Migratory Bird Agreement, Republic of Korea-Australia Migratory Bird Agreement and EPBC Act. In Queensland, it is also listed as Special Least Concern under the *Nature Conservation (Wildlife) Regulation 2006*.

No Sharp-tailed Sandpipers were recorded within the survey area, but there is a nearby record from Peak Downs Mine in 2001. They are likely to be occasional summer visitors to suitable habitat within the survey area.

Sharp-tailed Sandpipers depend on open wetlands with shallow, muddy margins and often short, damp vegetation. The natural wetlands present on site are too small and/or are too heavily treed to provide favourable habitat for this species. However, two dams constitute marginal habitat that may be used briefly under optimal weather conditions (i.e., when retreating water levels expose muddy banks). Both of these dams are located in the southern half of the survey area (see inset 2 and 3 in **Figure 4-2**), one of which is in the MLA area. None of the habitat present within the survey area is considered important for the Sharp-tailed Sandpiper.

4.3.3.10 Gull-billed Tern

The Gull-billed Tern is a migratory bird protected under the China-Australia Migratory Bird Agreement and EPBC Act. In Queensland, it is also listed as Special Least Concern under the *Nature Conservation (Wildlife) Regulation 2006*.

Gull-billed Terns forage over coastal estuaries and large inland lakes and wetlands for fish. All water bodies within the survey area are too small to be favourable for the species, although the two largest dams in the southern part of the survey area (see inset 2 and 3 on **Figure 4-2**) may be used for brief periods by transient individuals. The species has been recorded (in 1999) at the adjacent Peak Downs Mine, which contains larger dams than are present within the survey area. None of the habitat present within the survey area is considered important for the Gull-billed Tern.

4.4 STATE ENVIRONMENTAL SIGNIFICANCE

Matters of state environmental significance are defined in the *State Planning Policy 2017*. Each of these are summarised below, with respect to the project.

4.4.1 Protected Areas

No national parks, conservation parks, resource reserves, special wildlife reserves, nature refuges or coordinated conservation areas are located in or near the survey area.

4.4.2 Marine Matters

No marine parks, marine plants or fish habitat protected under the *Fisheries Act 1994*, *Fisheries Regulation 2008* or the *Marine Parks Act 2004* is contained in the survey area.

4.4.3 Designated Precinct in Strategic Environmental Areas

No strategic environmental areas are listed for the Isaac Regional Council area.

4.4.4 Wetlands and Watercourses

No wetlands or watercourses of high ecological significance are located within the survey area.

4.4.5 Secured Offset Areas

No legally secured offset areas from other projects are located in or near the survey area.

4.4.6 Regulated Vegetation

The following regulated vegetation under the *Vegetation Management Act 1999* (VM Act) is classed as a matter of state environmental significance in the *State Planning Policy 2017*:

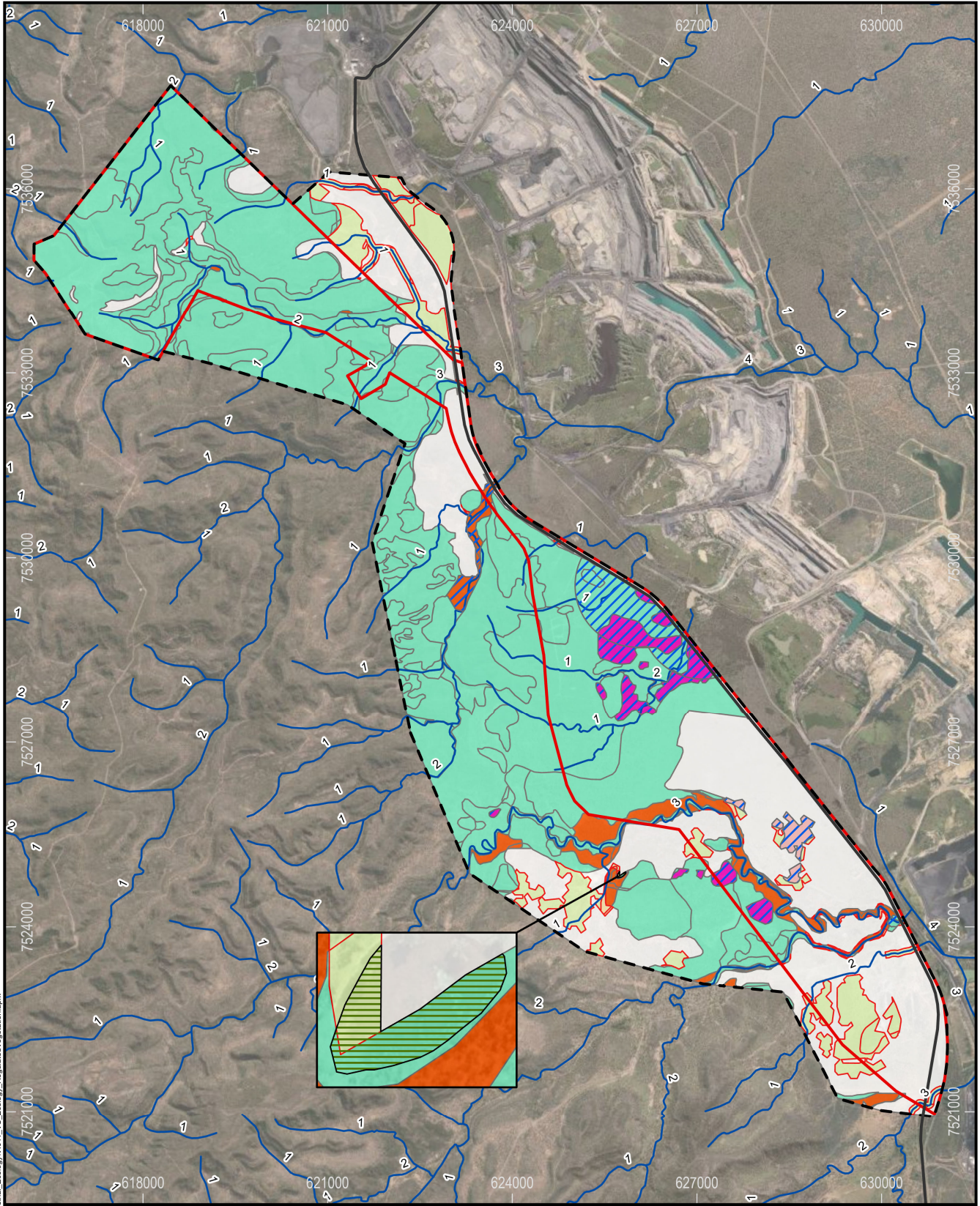
- (i) category B areas (regional ecosystems) on the regulated vegetation management map that are 'endangered' and 'of concern' regional ecosystems;
- (ii) category C areas (regrowth) on the regulated vegetation management map that are 'endangered' and 'of concern' regional ecosystems;
- (iii) category R areas (non-remnant vegetation within 50 m of watercourses) on the regulated vegetation management map;
- (iv) areas of essential habitat on the essential habitat map for wildlife prescribed as 'endangered wildlife' or 'vulnerable wildlife' under the *Nature Conservation Act 1992*;
- (v) category A, B, C or R areas on the regulated vegetation management map that are located within a defined distance from the defining banks of a relevant watercourse identified on the vegetation management watercourse and drainage feature map; and
- (vi) category A, B, C or R areas on the regulated vegetation management map that are located within a wetland or within 100 metres from the defining bank of a wetland identified on the vegetation management wetlands map.

The regulated vegetation management map, on which the above definitions of regulated vegetation are based (**Figure 4-16**), differs slightly from the field-verified regional ecosystem map. The main differences reflect the extent of regrowth (categories C and R) versus cleared areas (category X). On the regulated vegetation management map, these boundaries are primarily a legacy of an historical property map of assessable vegetation (PMAV). Despite the field-verified regional ecosystem map being a better reflection of what is present on site (hence why it is used for all habitat assessments and calculations for threatened species), the units on the regulated vegetation management map are what is protected under the VM Act. The regulated vegetation contained in the survey area is presented in **Table 4-7**.

Table 4-7 Regulated vegetation constituting MSES

Vegetation Type	Constituent REs	Total Area within the Survey Area	Total Area within the Project Area
Endangered and of concern regional ecosystems (category B)	11.3.2 (of concern) 11.4.8 (endangered) 11.4.9 (endangered) 11.10.8 (of concern) Total	177.7 ha 135.8 ha 17.2 ha 2.4 ha 333.0 ha	95.3 ha 131.3 ha 14.9 ha 1.4 ha 242.9 ha
Endangered and of concern regrowth (category C)	11.3.2 (of concern) 11.4.9 (endangered) Total	9.3 ha 32.3 ha 41.6 ha	2.0 ha 32.2 ha 34.2 ha
Non-remnant vegetation along watercourses (Category R)	n/a	54.7 ha	20.7 ha
Essential habitat for threatened wildlife	11.3.2, 11.3.25, 11.4.8, 11.4.9, HVR 11.4.9, 11.5.9	350.3 ha	308.0 ha
Category A, B, C or R areas that occur within 100 m of any wetland	11.3.2 (category B) 11.3.27b (category B) 11.5.3 (category B) HVR 11.3.2 (category C) HVR 11.3.27b (category C) HVR 11.5.3 (category C) Non-remnant (category R) Total	3.1 ha 0.9 ha 1.3 ha 0.1 ha 0.4 ha 0.3 ha 0 ha 6.2 ha	0 ha 0 ha 0 ha 0 ha 0 ha 0 ha 0 ha 0 ha
Category A, B, C or R areas that are located within a defined distance from the defining banks of a relevant watercourse*	11.3.2 (category B) 11.3.7 (category B) 11.3.25 (category B) 11.3.27b (category B) 11.4.8 (category B) 11.5.3 (category B) 11.5.9b (category B) 11.9.2 (category B) 11.10.1 (category B) 11.10.3 (category B) 11.10.8 (category B) HVR 11.3.2 (category C) HVR 11.3.25 (category C) HVR 11.5.3 (category C) HVR 11.5.9b (category C) HVR11.10.1 (category C) Non-remnant (category R) Total	69.1 ha 8.1 ha 88.7 ha 0.2 ha 1.9 ha 23.1 ha 108.6 ha 1.5 ha 55.5 ha 87.5 ha 0.7 ha 1.8 ha 2.4 ha 2.0 ha 15.9 ha 3.1 ha 38.3 ha 508.4 ha	52.6 ha 1.8 ha 38.4 ha 0.2 ha 1.9 ha 2.6 ha 70.2 ha 1.3 ha 31.3 ha 48.2 ha 0.7 ha 0.2 ha 0 ha 0.3 ha 0.3 ha 0 ha 17.3 ha 267.4 ha

*The defined distance was listed by Department of Environment and Heritage Protection (2017) as 25 m for a first- or second-order stream and 50 m for a third- or fourth-order stream. The certified vegetation management watercourse map shows the centreline of relevant watercourses, but not the exact locations of their banks. Bank location was estimated based on the average width of watercourses in the survey area. Watercourse widths (distance between banks) were estimated to be 5 m for first-order streams, 10 m for second-order streams, 15 m for third-order streams and 20 m for fourth-order streams. Buffers around the watercourse centreline were enlarged beyond the "defined distance" to account for these stream widths.



Legend

- Road
- Vegetation Management Watercourse/Drainage Feature Map (Stream Order Labeled)
- Survey Area
- MLA Area
- Essential Habitat
- Vegetation Management Wetlands Map

Regulated Vegetation Management Map

- Category A or B area containing endangered regional ecosystems
- Category A or B area containing of concern regional ecosystems
- Category A or B area that is a least concern regional ecosystems
- Category C or R area containing endangered regional ecosystems
- Category C or R area containing of concern regional ecosystems
- Category C or R area that is a least concern regional ecosystems
- Category X area

Source: State of Queensland (Department of Resources) 2022, Vitrinite 2022, METServe 2020-2022, Earthstar Geographics.

Vulcan South

Regulated Vegetation Management Map

0 1.5 3

Kilometers

Scale: 1:90,000 (A4)

23/03/2022

Datum: GDA2020
Projection: MGA55

FIGURE 4-16

Path: S:\Projects\W011_VCP_Stage2\ArcGIS\ProjectFiles\Project\Territorial_Ecology\W011_VS_Ecology_RegulatedVegetation.aprx

4.4.7 Threatened and Special Least Concern Wildlife

Forty-two species of plants and animals listed as matters of state significance were flagged by database searches as being potentially present in the region. Field surveys confirmed that six of these (Koala, Greater Glider, Squatter Pigeon, Short-beaked Echidna, White-throated Needletail and Rufous Fantail) were present within the survey area. Furthermore, a seventh species (Glossy Black-cockatoo) was recorded on site despite not being flagged as present in the region. No threatened or near threatened species of plants were detected within the survey area.

Most of the species that constitute matters of state significance are also matters of national significance, and were therefore discussed in **Section 4.3.2** and **Section 4.3.3** (see **Table 4-3** and **Table 4-6** for a list of their conservation status under the NC Act).

Only three species that are matters of state environmental significance are not also matters of national significance protected under the EPBC Act. These are the Glossy Black-cockatoo (*Calyptorhynchus lathamii*), Short-beaked Echidna (*Tachyglossus aculeatus*) and Common Death Adder (*Acanthophis antarcticus*). The first two species were detected within the survey area and the third is a possible inhabitant. Each is discussed in the following subsections.

4.4.7.1 Glossy Black-cockatoo

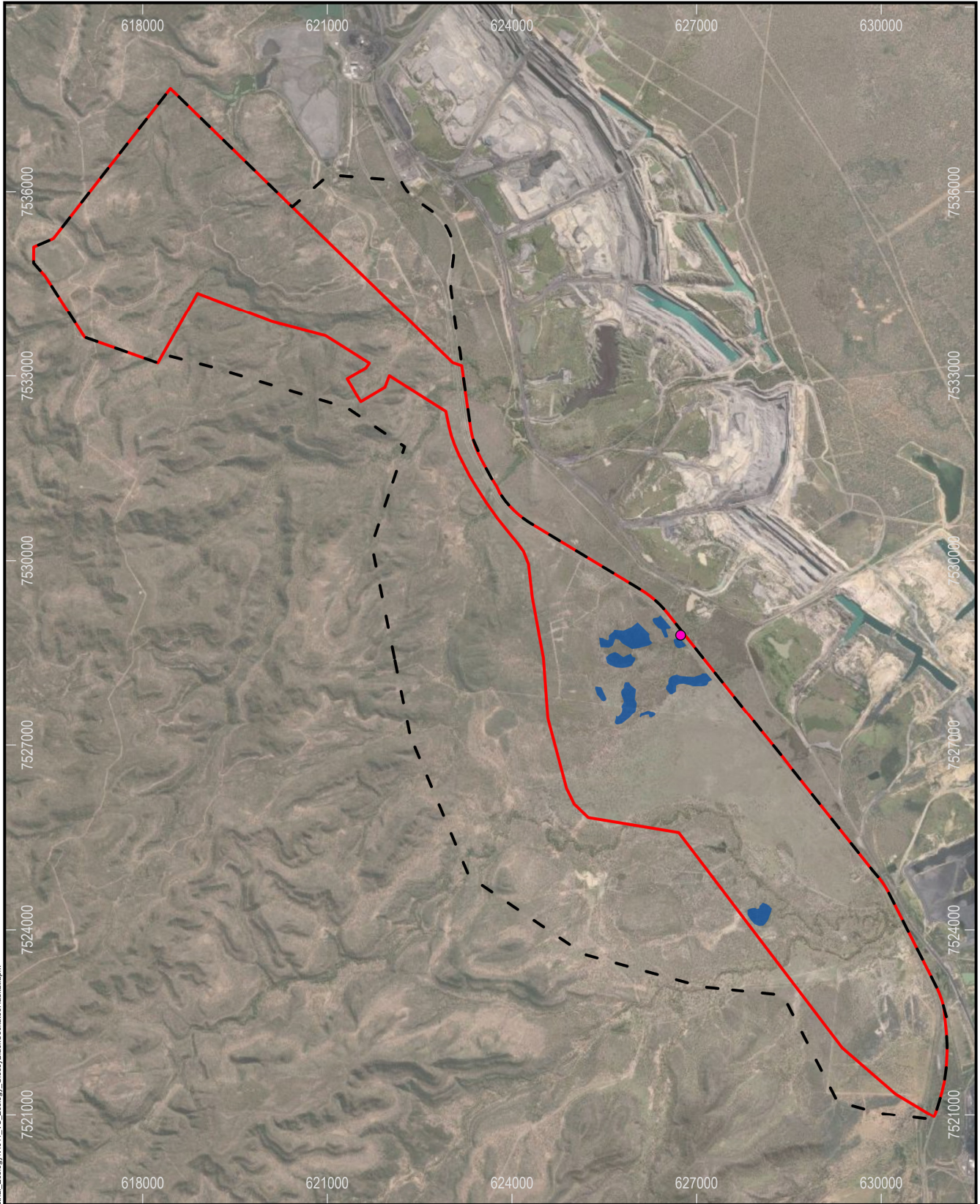
The Glossy Black-cockatoo is listed as Vulnerable under the NC Act. The Glossy Black-cockatoo was not recorded on site during ecology surveys and there were no recent records (from last 50 years) within 100 km of the survey area. Desktop reviews therefore did not flag it as a species that potentially occurred in the vicinity of Vulcan South. Nevertheless, one pair was observed during weed monitoring undertaken within the survey area in March 2022 (**Figure 4-17**).

Glossy Black-cockatoos are dietary specialists, feeding on the seeds of only nine species of *Casuarina* and *Allocasuarina* (Chapman 2007). The cockatoo subspecies found in central Queensland (*C. l. erebus*) is known to feed primarily on *Casuarina cristata*, *Allocasuarina torulosa* and *Allocasuarina littoralis*. Of these food trees, only *C. cristata* (Belah) occurs within the survey area, where it grows within small patches of Brigalow. The pair of Glossy Black-cockatoos was observed feeding in one of these small groves of Belah. The other food trees are restricted to higher rainfall areas near the coast and nearby ranges.

The occurrence of Glossy Black-cockatoos within the survey area was unusual for several reasons:

- The survey area is far from the closest known permanent populations to the south and east, at Blackdown Tableland, the Clarke Range and the Rockhampton-Shoalwater Bay region.
- The survey area contains multiple small patches of feeding habitat (total of 74.5 ha) isolated from other feeding habitat by extensive tracts of cleared farmland, mines and forest lacking food trees. The small areas of habitat present are almost certainly insufficient to provide a year-round supply of seed. Glossy Black-cockatoos on Kangaroo Island generally require at least 400 ha of feeding habitat within 12 km of nests for successful breeding (Mooney and Pedler 2005).
- The species was not recorded during the extensive fauna surveys undertaken on site, despite particular focus on habitats likely to support the species (i.e., Brigalow areas), due to the potential of this habitat to also harbour Ornamental Snakes and other threatened species.

Taken together, the above evidence suggests that the site provides foraging habitat used occasionally by transient individuals, rather than a locally resident breeding population. The Capricornia region is currently experiencing a severe rainfall deficit. Furthermore, large areas of Glossy Black-cockatoo habitat at Shoalwater Bay experienced bushfires in 2021 (NAFI 2022). These environmental factors may be causing a food shortage within their more usual home ranges, encouraging dispersal to new, suboptimal locations. A similar pattern was observed in southeastern Queensland following the drought and fires of 2019 (Cornell Lab of Ornithology 2022).

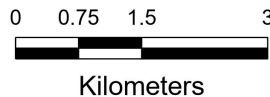


Path: S:\Projects\W011_VCP_Stage2\ArcGIS\ProjectFiles\Project\Territorial_Ecology\W011_VS_Ecology_GlossyBlackCockatooHabitat.aprx

Legend

- Glossy Black-Cockatoo Sighting
- Survey Area
- MLA Area
- Glossy Black-Cockatoo Habitat

Vulcan South
Glossy Black-Cockatoo Habitat



Scale: 1:90,000 (A4)

23/03/2022

Datum: GDA2020
Projection: MGA55



FIGURE 4-17

Source: Vitrinite 2022, METServe 2020-2022, Earthstar Geographics.

4.4.7.2 *Short-beaked Echidna*

The Short-beaked Echidna is the most widespread native mammal in Australia. It is listed as Special Least Concern under the *Nature Conservation (Wildlife) Regulation 2006*. It has no particular habitat requirements other than potential den sites (beneath rocks or fallen timber) and a supply of ants and termites, on which it feeds (Augee 2008). Short-beaked Echidnas, or their scats or excavations, were recorded on seven occasions during ecological surveys. These included within remnant and non-remnant vegetation. As echidnas utilise a broad diversity of natural and modified habitats, and have very large home ranges spanning up to 100 ha (Nichol *et al.* 2011), the entire survey area (6,982.4 ha) comprises potential habitat for the Short-beaked Echidna.

4.4.7.3 *Common Death Adder*

The Common Death Adder is a snake that inhabits a broad range of habitats across eastern Australia. Its chief habitat requirement is abundant shelter in the form of leaf litter, woody debris and/or rocks. A low density of Cane Toads (*Rhinella marina*) is important, as ingested toads cause lethal poisoning (Phillips *et al.* 2009). Habitats well away from permanent water (where toads congregate and breed) are therefore likely to be most important for the species.

No Common Death Adders were recorded during ecological surveys. However, the species was recently recorded (in 2012) 25 km northeast of the project, and it is possible that populations persist on site despite high densities of Cane Toads. Within the survey area, the sandstone ridges in the western half probably contain the most valuable habitat for the species (**Figure 4-18**). Such habitats have the highest density of shelter sites and lowest densities of toads. There are 2,829.6 ha of remnant and regrowth vegetation on Land zone 10 (sandstone) within the the survey area.

4.5 WEEDS AND PEST ANIMALS

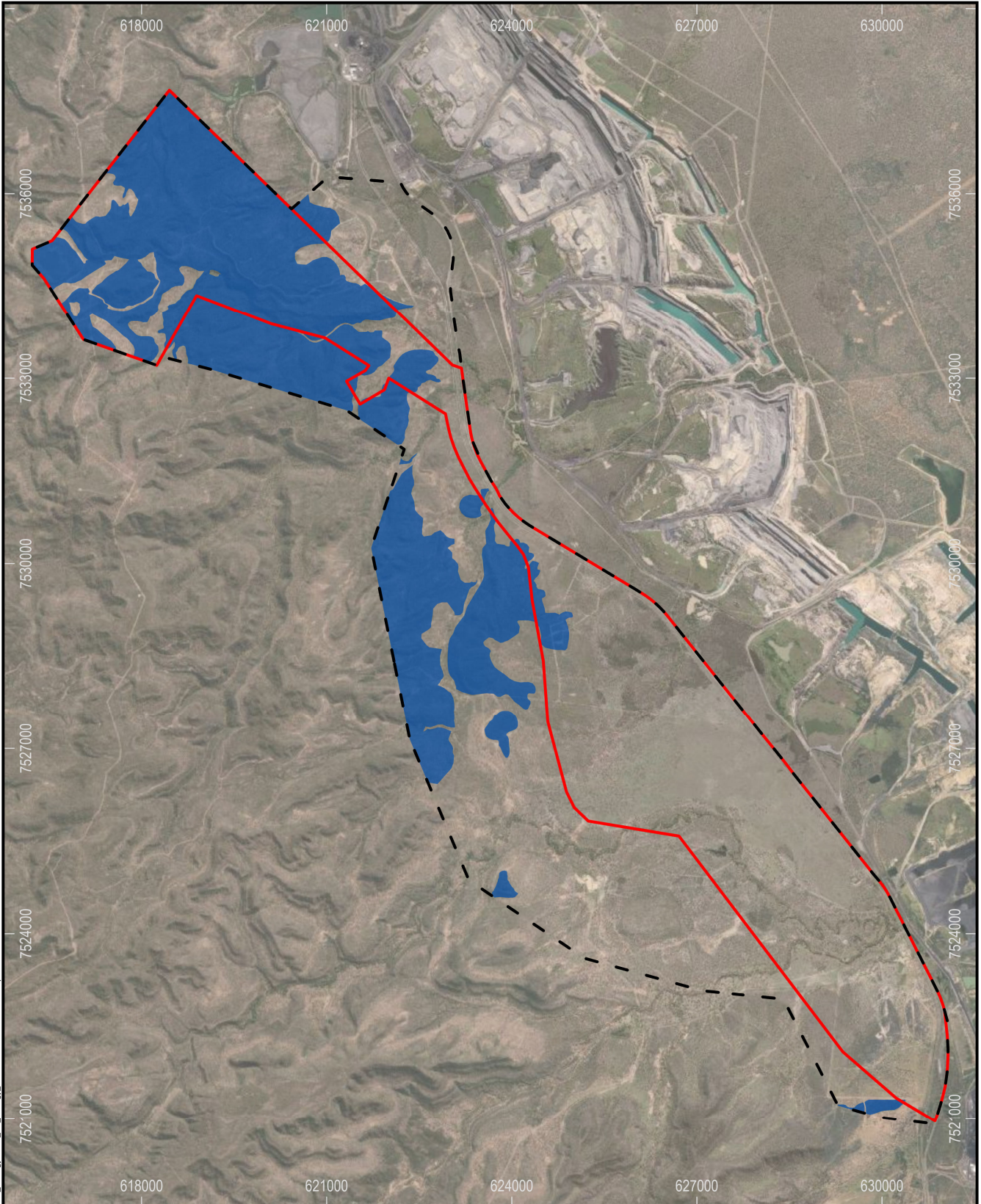
A total of 56 species of non-native plants were recorded within the survey area. Of these, the following weeds were most widespread, occurring at 30% or more of sampling sites:

- *Bothriochloa pertusa* (Indian Couch);
- *Sida spinosa* (Spiked Sida);
- *Cenchrus ciliaris* (Buffel Grass);
- *Melinis repens* (Natal Grass);
- *Portulaca pilosa* (Hairy Portulaca);
- *Stylosanthes scabra* (Shrubby Stylo); and
- *Urochloa mosambicensis* (Sabi Grass).

Seven species of weeds present within the survey area are category 3 restricted matters under the *Biosecurity Act 2014*, which prohibits their sale, trade or spread. These restricted weeds are:

- *Cryptostegia grandiflora* (Rubber Vine);
- *Harrisia martinii* (Harrisia Cactus);
- *Hymenachne amplexicaulis* (Olive Hymenachne);
- *Jatropha gossypifolia* (Bellyache Bush);
- *Opuntia stricta* (Prickly Pear);
- *Opuntia tomentosa* (Velvet Pear); and
- *Parthenium hysterophorus* (Parthenium).

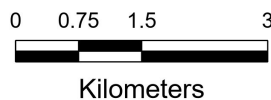
All of the above, except *H. martinii*, are also classed as Weeds of National Significance. While this classification does not introduce additional restrictions, it acts to coordinate management across states.



Path: S:\Projects\W011_VCP_Stage2\ArcGIS\ProjectFiles\Terrastar\Ecology\W011_VS_Ecology_CommonDeathAdderHabitat.aprx

- Legend**
- Survey Area
 - MLA Area
 - Potential Common Death Adder Habitat

**Vulcan South
Potential Habitat for the
Common Death Adder**



Scale: 1:90,000 (A4)

23/03/2022

Datum: GDA2020
Projection: MGA55

FIGURE 4-18



Source: Vitrinite 2022, METServe 2020-2022, Earthstar Geographics.

The following eight species of non-native animals were recorded within the survey area:

- Feral Cat (*Felis catus*)*;
- Red Fox (*Vulpes vulpes*)*;
- Dingo (*Canis lupus dingo*)*;
- European Rabbit (*Oryctolagus cuniculus*)*;
- House Mouse (*Mus musculus*);
- Feral Pig (*Sus scrofa*)*;
- Cane Toad (*Rhinella marina*); and
- Common Myna (*Acridotheres tristis*).

Species marked with an asterisk are category 3, 4 and 6 restricted matters under the *Biosecurity Act 2014*. The Red Fox, Dingo and European Rabbit are also category 5 restricted matters under the *Biosecurity Act 2014*. Category 3 restricted matters must not be distributed or released, category 4 restricted matters must not be moved, category 5 restricted matters must not be kept, and category 6 restricted matters must not be fed.

5 ECOLOGICAL IMPACTS OF PROPOSED ACTIVITIES

5.1 GENERAL IMPACTS

5.1.1 Clearing

The clearing of vegetation to accommodate the pits, overburden stockpiles and infrastructure is the principal ecological impact of the project. The extent of this impact has been minimised to the greatest extent practicable by:

- utilising in-pit dumping of overburden, to reduce the overall size of the project footprint; and
- the partial use of highwall mining, which produces less waste rock material and disturbs less vegetation than open-cut or other underground methods.

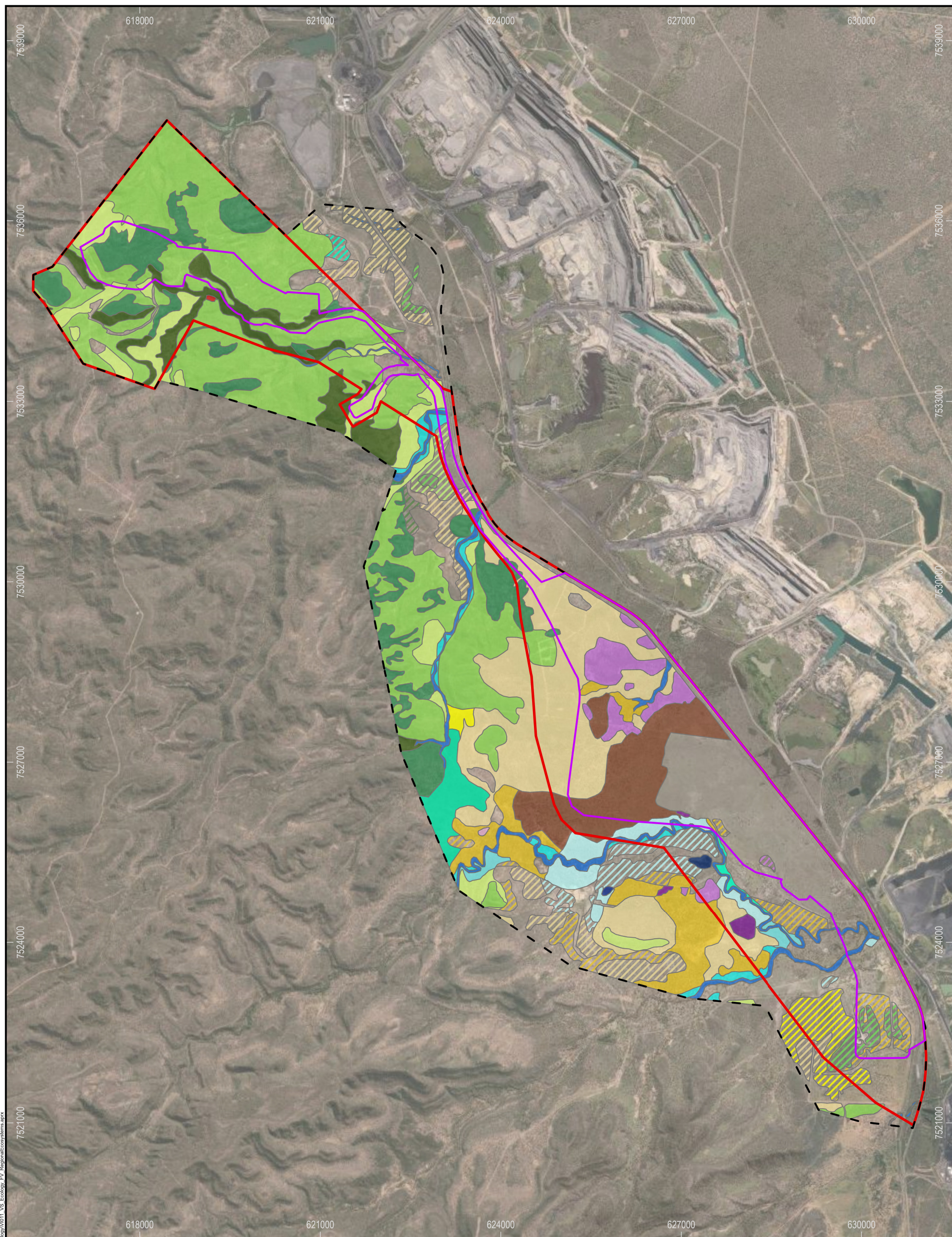
A total of 1,029.7 ha of remnant vegetation (category B regulated vegetation), 61.0 ha of high-value regrowth (category C regulated vegetation) and 665.9 ha of cleared pasture is contained within the project footprint of Vulcan South. The composition of this vegetation is listed in **Table 5-1** and shown in **Figure 5-1**.

Potentially clearing all of this vegetation constitutes the main potential loss of habitat that could result from the project. How this potential habitat loss affects matters of state and national environmental significance is assessed in **Section 5.3**. It is important to note that the project footprint is conservative as it includes both vegetation to be cleared for open-cut mining and associated infrastructure, and vegetation in the highwall mining area. Vegetation above the highwall mining panels (see **Figure 2-2**) is not to be removed, so the clearing footprint of Vulcan South is slightly smaller than the total disturbance footprint.

Table 5-1 Maximum amount of vegetation to be disturbed for Vulcan South

Regional Ecosystem	Description	Maximum amount to be disturbed (includes areas above highwall not cleared) (ha)		Maximum amount to be cleared (excludes highwall footprint) (ha)	
		Field-verified	Regulated Vegetation Map	Field-verified	Regulated Vegetation Map
11.3.2	<i>Eucalyptus populnea</i> woodland on alluvial plains.	12.4	25.7	12.4	25.7
11.3.7	<i>Corymbia</i> spp. woodland on alluvial terraces.	4.1	0	4.1	0
11.3.25	<i>Eucalyptus camaldulensis</i> forest fringing drainage lines.	21.3	6.7	21.3	6.7
11.4.8	<i>Eucalyptus cambageana</i> woodland to open forest with <i>Acacia harpophylla</i> on Cainozoic clay plains.	114.9	121.7	114.9	121.7
11.4.9	<i>Acacia harpophylla</i> shrubby woodland with <i>Terminalia oblongata</i> on Cainozoic clay plains.	1.3	2.3	1.3	2.3
11.5.3	<i>Eucalyptus populnea</i> woodland on Cainozoic sand plains and/or remnant surfaces.	20.6	19.7	20.6	19.7
11.5.9	<i>Eucalyptus crebra</i> and other <i>Eucalyptus</i> spp. and <i>Corymbia</i> spp. woodland on Cainozoic sand plains and/or remnant surfaces.	282.9	316.7	282.9	316.7
11.9.2	<i>Eucalyptus orgadophila</i> woodland on fine-grained sedimentary rocks.	227.7	226.6	227.7	226.6
11.10.1	<i>Corymbia citriodora</i> woodland on coarse-grained sedimentary rocks.	47.9	84.5	33.4	48.6
11.10.1x1	<i>Corymbia aureola</i> and <i>Eucalyptus melanophloia</i> open	73.8	0	14.5	0

Regional Ecosystem	Description	Maximum amount to be disturbed (includes areas above highwall not cleared) (ha)		Maximum amount to be cleared (excludes highwall footprint) (ha)	
	forest on coarse-grained sedimentary rocks.				
11.10.3	<i>Acacia shirleyi</i> open forest on coarse-grained sedimentary rocks. Crests and scarps.	182.3	225.9	71.8	75.0
11.10.7	<i>Eucalyptus crebra</i> woodland on coarse-grained sedimentary rocks.	38.1	0	33.0	0
HVR 11.3.2	Regrowth <i>Eucalyptus populnea</i> woodland on alluvial plains.	0	1.7	0	1.7
HVR 11.3.25	Regrowth <i>Eucalyptus camaldulensis</i> forest fringing drainage lines.	0	0	0	0
HVR 11.10.3	Regrowth <i>Acacia shirleyi</i> open forest on coarse-grained sedimentary rocks. Crests and scarps.	30.1	11.4	30.1	11.4
HVR 11.10.7	Regrowth <i>Eucalyptus crebra</i> woodland on coarse-grained sedimentary rocks.	5.4	0	5.4	0
HVR 11.4.8	Regrowth <i>Eucalyptus cambageana</i> woodland to open forest with <i>Acacia harpophylla</i> on Cainozoic clay plains.	4.0	0	4.0	0
HVR 11.4.9	Regrowth <i>Acacia harpophylla</i> shrubby woodland with <i>Terminalia oblongata</i> on Cainozoic clay plains.	0	27.5	0	27.5
HVR 11.5.3	Regrowth <i>Eucalyptus populnea</i> woodland on Cainozoic sand plains and/or remnant surfaces.	43.6	8.9	43.6	8.9
HVR 11.5.9	Regrowth <i>Eucalyptus crebra</i> and other <i>Eucalyptus</i> spp. and <i>Corymbia</i> spp. woodland on Cainozoic sand plains and/or remnant surfaces.	3.8	1.5	3.8	1.5
Non-remnant	Cleared pasture, +/- scattered trees or young regrowth	642.4	675.9	642.4	673.2
Total project footprint		1,756.7	1,756.7	1,567.2	1,567.2



Legend		
Survey Area	11.3.2	11.5.9/11.10.13
VS Maximum Disturbance	11.3.2/11.3.7	11.9.2
MLA Area	11.3.25	HVR 11.10.13
Field-verified RE mapping	11.3.27c	HVR 11.10.3
11.10.1	11.3.27e	HVR 11.10.7
11.10.1x1	11.3.7	HVR 11.10.7/11.10.3
11.10.3	11.3.7/11.3.2	HVR 11.3.2
11.10.7	11.4.8	HVR 11.3.25
11.10.7/11.5.9	11.4.9	HVR 11.4.8
11.10.8	11.5.3	HVR 11.5.3
11.3.1	11.5.9	HVR 11.5.3/11.3.2
		HVR 11.5.9

Vulcan South

Project Footprint Relative to Field-verified Regional Ecosystems

Kilometers

Scale: 1:60,000 (A3)

16/03/2022

Datum: GDA2020
Projection: MGA55

VITRINITE
BRIGHTER COAL

METSERVE
Mining & Energy Technical Services Pty Ltd

FIGURE 5-1

Path: S:\Projects\W011_VCP_Stage2\ArcGIS\Projects\Terrestrial_Ecology\W011_VS_Ecology_FY_RegionalEcosystems.aprx

Source: Vitrinite 2022, METServe 2020-2022, Earthstar Geographics.

The habitats present within the project's footprint are not unique in a local context. All vegetation to be disturbed is represented by areas of remnant vegetation within the broader survey area (see **Table 4-1** and **Figure 4-3**). However, most of REs 11.9.2 and 11.4.8 (70 % and 90 %, respectively) are to be removed.

Three species were recorded within the disturbance footprint but not elsewhere within the survey area:

- The Australasian Pipit (*Anthus novaeseelandiae*) was recorded in open, treeless pastures at fauna site S3 and nearby targeted search locations. These areas will be lost to accommodate the Vulcan Middle pit. Wooded habitats elsewhere within the survey area are largely unsuitable for this bird. Any impacts to the Australasian Pipit will be short term, as this species is one of the fastest colonisers of newly rehabilitated mines in Australia (Gould and Mackey 2015).
- The Yellow-faced Whipsnake (*Demansia psammophis*) was only recorded at two survey locations (S2 and S17), both of which happen to be located within the proposed disturbance footprint. This species has low detectability and is likely to be far more widespread than records indicate. Most wooded habitats within the survey area are likely to be suitable for this snake, and no long-term impacts of Vulcan South are anticipated.
- The Glossy Black-cockatoo (*Calyptorhynchus lathamii*) was recorded on a single occasion within the proposed disturbance footprint. Habitat for this species is limited in extent locally and most of the habitat contained within the survey area will be removed for Vulcan South. The impact of this clearing is assessed in **Section 5.3.4.2**.

No locally unique ecological values will be disturbed by the proposed clearing of regrowth and already-cleared pastures.

5.1.2 Habitat Fragmentation

The project is located immediately south and west of existing mines (Peak Downs Mine and Vulcan Coal Mine), which already interrupts west-east movement of wildlife. There is a narrow strip of vegetation between the proposed disturbance footprint and Peak Downs Mine. Any fauna inhabiting this strip could potentially be prevented from dispersing westwards by the proposed open-cut pits. These barriers are only temporary, with the Vulcan North and Vulcan South pits only operating for three years each, and the Vulcan Main pit operating for nine years. Once mining is complete in each pit, they are to be refilled with waste rock material and rehabilitated. It is expected that most poorly dispersing terrestrial fauna (e.g., reptiles, frogs) will be able to cross these temporary barriers within 2-3 years after rehabilitation (once a cover of grass and young woody vegetation has established). Fauna dependent on closely spaced trees for dispersal (e.g., Central Greater Gliders) will be affected by the dispersal barriers for far longer (i.e., decades). However, most vegetation between Vulcan South and Peak Downs Mine (within the newly isolated strip) is young regrowth (based on regional ecosystem mapping), and Central Greater Gliders are unlikely to be present there due to an absence of hollow trees in such vegetation.

Overall, habitat fragmentation resulting from Vulcan South will have a relatively limited impact on local wildlife, on account of the limited duration of isolation and the low quality of the isolated habitat.

5.1.3 Subsidence

Highwall mining removes approximately half the target coal seam (average thickness of 1.1 m), leaving regular pillars for structural support. The panels are designed to maintain stability of the overlying strata, such that no subsidence is anticipated. In the unlikely event subsidence was to occur, this would be very limited in scale (less than 1.1 m drop), given the thin seams being removed.

The most important impact of subsidence on vegetation is through changes to surface water runoff patterns and infiltration (Vishwakarma *et al.* 2020). Cracking increases water infiltration and hydrologic associations between aquifers (Vishwakarma *et al.* 2020). However, the vegetation growing

above the proposed highwall panels is on the crest of an already well-drained sandstone ridge. Furthermore, no groundwater occurs within the coal seams or in overlying strata, such that any cracking will not affect groundwater flow.

The minimum depth of the cover above the coal seam is 12 m, which is deeper than almost all tree roots (see **Section 4.1.3.1**). Furthermore, groundwater is too deep to be utilised by vegetation, and highwall mining will hence not damage tap roots accessing groundwater.

Overall, highwall mining is not expected to affect the health of vegetation growing above the panels. The inclusion of these panels within the disturbance footprint is highly conservative.

5.1.4 Removal of Dams

Two stock dams are located within the proposed disturbance footprint, and these will be removed to accommodate the Vulcan Main and Vulcan South pits. These dams provide a water source for Squatter Pigeons and other wildlife. They also provide potential habitat for water birds, frogs and frog-eating snakes. The quality of this habitat for aquatic fauna is low, as each dam's edges are heavily grazed and there is little vegetative cover present at the water's edge. Nevertheless, listed species such as Ornamental Snakes, Sharp-tailed Sandpipers, Gull-billed Terns, Latham's Snipe and Glossy Ibis may occasionally visit these habitats.

Vulcan South will not only remove some existing water sources for wildlife, but will also introduce some new ones, in the form of mine water dams and sediment ponds. As these will not be grazed while in use, they are expected to develop vegetation around their edges, providing potentially superior habitat for aquatic wildlife than the dams being removed. Furthermore, mine dams are proposed to be retained in the final landform, for use as stock dams.

While the net impact of dam removal is expected to be low, this varies between species, and is a consideration within **Section 5.3**, which assesses the residual impacts on each protected matter individually.

5.1.5 Edge Effects

Forest edges are associated with altered microclimate, invasion of weeds and disturbance to wildlife. In the southern half of the project area, edge effects should not increase, as most of it contains a patchy mosaic of remnant, regrowth, cleared areas and roads with a high total edge length. However, parts of the northern half of the project area may increase in edge effects, due to the establishment of a highwall mining haul road through it (See **Figure 2-2**), which could lead to the invasion of weeds. However, there is already an existing track within the project footprint that will be widened to accommodate haul trucks, so additional edge effects are likely to be minimal, if any. Furthermore, the infertile sandstone-derived soil in this area is relatively resistant to weed invasion, with very few weeds recorded at drill pads on this soil type.

The potential increase in weeds is discussed further in **Section 5.1.13**. Other potential edge effects (altered microclimate, disturbance to wildlife) would be short-term; the life of the highwall mining trial is 9-12 months, and the haul road is expected to redevelop vegetation cover within five years of rehabilitation commencing.

5.1.6 Direct Mortality

Nocturnal fauna that shelter during the day (when clearing is undertaken) in hollow trees and under rocks and fallen timber are susceptible to injury or death during the clearing process. Risk of direct mortality is highest for remnant vegetation to be cleared, due to the presence of hollow trees.

5.1.7 Vehicle Collisions

Vulcan South will not introduce any new major roads to the region. Vulcan South will, however, increase road traffic on existing roads, and rail traffic on existing tracks, which could slightly increase the risk of collisions with wildlife crossing roads and/or tracks. The daily commute of workers to/from accommodation in Moranbah and Dysart and the freight of construction materials will increase traffic

on roads by up to 2.8% above baseline level during construction (year 1) and up to 1.2% above baseline conditions in later years (Stantec 2022).

Increases in rail traffic for coal transportation are expected to be nil during the construction phase and insignificant during the operational phase of Vulcan South. The project is located in close proximity to other, much larger, existing coal mining operations currently transporting coal by rail to export terminals on the same line. Considering these much larger operations already utilising the rail tracks, it is expected that any impacts of Vulcan South due to rail transport will be negligible. Impacts of increased traffic (road and rail) will be limited to the life of the mine (nine years). Outside this period, no increases in total traffic over baseline levels are expected.

The establishment of a highwall mining haul road within the northern half of the project footprint will introduce road traffic to habitat that is currently >1 km from a road. This could slightly increase the risk of collisions with wildlife crossing roads. Haul trucks will transport coal from the highwall mining area along this road to the CHPP for 9-12 months, 24 hours per day, at approximately four trucks per hour. Impacts of haulage along this road will be short-term, limited to the highwall mining trial (9-12 months).

5.1.8 Dust

Dust can impact nearby vegetation by blocking photosynthesis and increasing leaf temperature; both impacts can reduce drought tolerance (Farmer 1993). Dust that is severe enough to inhibit plant growth is only likely where vegetation is close to (within 100 m of) the source (roads, operational areas).

Greater Gliders and Koalas both feed on new plant growth. Its possible dust could reduce food availability for these species. However, such effects would only occur close to highly disturbed areas, which these species will most likely avoid for other reasons (noise, light). Therefore, no effects from dust on these species are anticipated.

Any potential effects of dust are expected to be short-term (maximum of nine years), as any effects will cease immediately upon cessation of the adjacent operations.

No threatened plant species are located within the vicinity of Vulcan South. No threatened ecological communities or regional ecosystems occur within 500 m of operational areas that could act as a source of dust.

5.1.9 Groundwater Drawdown

Open-cut mining can lead to the drawdown of groundwater, potentially harming groundwater-dependent ecosystems. Groundwater modelling of the survey area suggests that any drawdown is highly localised and unlikely to affect groundwater-dependent ecosystems. The highwall mining panels do not intercept groundwater and this will have no impact on groundwater-dependent ecosystems. For further details, refer to **Section 5.3.2**.

5.1.10 Noise and Vibration

Noise from traffic and industrial sources can have significant detrimental impacts on fauna (Shannon *et al.* 2016; Cunnington and Fahrig 2010; Barber *et al.* 2010). Vulcan South is located on a busy highway (Saraji Road), immediately west of a large mining operation. The increase in noise resulting from the project is expected to be negligible relative to existing background noise. Nevertheless, there may be localised disturbance from noise where operational areas are close to (e.g., within 200 m of) habitats for threatened fauna (e.g., Greater Gliders, Koalas).

5.1.11 Artificial Lighting

The project will operate 24 hours per day, which will require flood-lighting around operational areas. Artificial lighting can impact fauna through interfering with the navigation of nocturnal species (Howell *et al.* 1954; Salmon *et al.* 1995; Poot *et al.* 2008; Longcore *et al.* 2012), interrupting natural patterns of sleep and cell repair (Ben-Shlomo and Kyriacou 2010), exposing nocturnal prey to elevated

predation risks (Baker and Richardson 2006; Rotics *et al.* 2011; Davies *et al.* 2012), disturbing the timing of daily activities (Miller 2006; Kempenaers *et al.* 2010), and leading to long-term declines in insect populations (Conrad *et al.* 2006). Artificial lighting may also interfere with photosynthesis (Roman *et al.* 2000) and flower development in plants (Wang *et al.* 2003). Vulcan South is located immediately west of a large and strongly lit mining operation. Considering these background light levels, it is expected that any impacts of the project due to lighting will be small and highly localised (to within 500 m of operational areas). Impacts of lighting will be short-term, as most operational sites have a limited age (9-12 months for the highwall areas, 3 years for the Vulcan North and Vulcan South pits, and 9 years for the Vulcan Main pit).

5.1.12 Waste

Waste produced by mining operations (e.g., runoff from stockpiles) can have long-term detrimental effects on the surrounding ecology if allowed to enter waterways. All waste rock on site is chemically benign, and not expected to cause acid or metalliferous drainage. Sediment-collecting infrastructure has been incorporated into the project's design, and no downstream impacts are anticipated. Appropriate storage and disposal of food waste generated by mine workers will prevent feral animals (Black Rats, Feral Cats, Red Foxes) being attracted, which would otherwise indirectly impact threatened wildlife.

5.1.13 Weeds and Pest Animals

Land disturbance and the movement of soils, vehicles and people between areas can promote weed invasion. The risk that Vulcan South could encourage invasion by the seven restricted weeds recorded on site (see **Section 4.5**) is assessed in **Table 5-2**. Controls must be in place to manage the risks posed by Rubber Vine, Harrisia Cactus, Prickly Pear, Velvet Pear and Parthenium in order for Vulcan South to avoid being in violation of the *Biosecurity Act 2014*. While there are no legal obligations to manage non-declared weeds on site, the potential for these to spread and reduce habitat quality for threatened fauna must be considered when assessing the significance of impacts to individual matters. Non-native plants such as Buffel Grass, Indian Couch, Sabi Grass and Natal Grass are already abundant and widespread on site, and have likely already reached the limits of their potential local distribution (limited by soil type and moisture availability).

The project will have negligible effects on pest animal populations. There will be a temporary cessation of current pig- and dingo-hunting in the vicinity of the project during operations. However, this is countered by the deterring effects of lights, noise and vegetation clearance associated with operations. The vast majority of the project footprint already supports high densities of Cane Toads. The removal of existing toad-breeding locations (farm dams) will be counteracted by the construction of other locations (sediment dams, water supply dams), such that Cane Toad densities are expected to remain high throughout the project area.

Table 5-2 Inherent Risk (without controls) that the project could spread restricted weeds

Species	Inherent Risk	Justification
<i>Cryptostegia grandiflora</i> (Rubber Vine)	Moderate	Rubber Vine was confined to creek banks within the project footprint (i.e., Middle and Boomerang Creeks). If not controlled prior to soil disturbance, seeds may be spread to new areas (e.g., soil stockpiles, tracks).
<i>Harrisia martinii</i> (Harrisia Cactus)	High	While not in high density, this cactus was recorded in numerous locations within the project footprint. As it can spread via stem fragments, new infestations could establish in soil stockpiles.
<i>Hymenachne amplexicaulis</i> (Olive Hymenachne)	Low	Olive Hymenachne is an aquatic weed recorded 1.7 km west of the project footprint. Suitable habitat for the species is present within the project footprint.
<i>Jatropha gossypifolia</i> (Bellyache Bush)	Low	A small infestation (<10 plants) of this weed located 1 km east of the project was the only record of the species across the entire survey area.
<i>Opuntia stricta</i> (Prickly Pear)	Moderate	This cactus was only recorded once within the entire survey area, within the project footprint. If not controlled prior to soil disturbance, fragments may be spread to new areas (e.g., soil stockpiles, tracks).
<i>Opuntia tomentosa</i> (Velvet Pear)	High	This cactus occurred widely, in low densities, across most of the survey area, including within the project footprint. As it can spread via stem fragments, there is a risk that new infestations could establish in soil stockpiles.
<i>Parthenium hysterophorus</i> (Parthenium)	High	Parthenium was abundant on clay soils and alluvial areas (sites with moisture-retentive soil) within the project footprint. If not controlled prior to soil disturbance, seeds may be spread to new areas (e.g., soil stockpiles, tracks).

5.1.14 Cumulative Impacts

Vulcan South adjoins several existing coal mining operations (Peak Downs Mine, Saraji Mine, Vulcan Coal Mine). Environmental impacts of these operations are expected to be additive rather than cumulative or synergistic. Vulcan South will not cause the extent of habitat for any species or ecological community to fall below a threshold at which local populations are likely to become inviable. As the impacts of existing projects have been assessed previously, only the impacts of Vulcan South are assessed.

5.1.15 Summary

The clearance of 1,029.7 ha of remnant vegetation and 61.0 ha of regrowth vegetation will be the principal impact of Vulcan South on ecological matters. Direct mortality, vehicle collisions, artificial lighting and weeds are additional risks that require management.

5.2 RECOMMENDED MITIGATION MEASURES

As part of a site-specific application for a new environmental authority for a resource activity, supporting information must include "strategies for avoiding, mitigating or managing the predicted impacts on the environmental values". A list of recommended measures for reducing each of the impacts listed in **Section 5.1** is shown in **Table 5-3**.

Table 5-3 Recommended impact mitigation measures

Potential Impact	Recommended mitigation measures
Clearing	<ol style="list-style-type: none"> 1) Vitrinite employees and contractors are to be made aware of environmental obligations and compliance requirements through a site induction program. 2) The edges of the project footprint, and the highwall mining area within it, are to be marked out to prevent unnecessary accidental clearing of the highwall mining area and neighbouring habitats. 3) Overburden is to be mostly to be returned to the mined pits, to limit the total project footprint of the project. 4) Topsoil removed from each site in preparation for mining is to be stored and managed in accordance with a Progressive Rehabilitation and Closure Plan, to protect a favourable growing medium for vegetation post-mining. 5) Post-mine rehabilitation should aim for a post-mine land use with similar environmental values to those being lost (see the Progressive Rehabilitation and Closure Plan).
Habitat fragmentation	<ol style="list-style-type: none"> 1) Each of the mine pits is to be developed sequentially, so that Vulcan North pit will be rehabilitated prior to Vulcan South pit being developed. This will maintain dispersal corridors for east-west movement through the project area throughout the duration of operations.
Removal of a dam	<ol style="list-style-type: none"> 1) Some mine dams will be retained in the final landform to replace water sources lost due to construction of the open-cut pits.
Edge effects (invasion of weeds)	<ol style="list-style-type: none"> 1) All vehicles that will enter undisturbed parts of the site are to be washed and certified prior to arrival at the project site, to restrict the introduction of new weeds. Weed management activities are to control weeds in high traffic areas. 2) Light vehicles used for commuting between the project area and nearby towns (where they may be exposed to weeds) are to be parked in the visitor carpark. 3) Operational areas and the visitor carpark are to be inspected regularly (at least biannually) to identify new infestations of restricted weeds. These should be treated soon after detection, with follow-up treatment required until populations are eradicated.
Direct mortality	<ol style="list-style-type: none"> 1) Clearing should occur in stages, to allow fauna the opportunity to exit the area. 2) Injured fauna is to be taken to the nearest wildlife carer or veterinarian. 3) Any injury and/or mortality is to be communicated to the Department of Environment and Science within 24 hours. 4) Vitrinite employees and contractors will be made aware of environmental obligations and compliance requirements through the site induction program.
Vehicle collisions	<ol style="list-style-type: none"> 1) Buses are to transport ~80% of workers daily from accommodation to site, to reduce the total number of vehicles using the roads. 2) Trains used to transport coal are to be of the largest size safely driven on the relevant tracks, to reduce the total number of trips required. 3) Haul trucks used to transport coal from the highwall mining area to the CHPP (on site) are to be of the largest size safely driven on the relevant road, to reduce the total number of trips required. 4) On-site speed limits are to be restricted to 60 km/h on all roads through or adjacent to habitat critical to the survival of the koala during dawn and dusk and at night (Department of the Environment 2014). 5) Road signage along the highwall mining haul road is to be installed to alert drivers of koala crossings.
Dust	<ol style="list-style-type: none"> 1) Mitigation measures for managing dust are described elsewhere in the Air Quality Assessment Report. No threatened plant species are located within close proximity to dust-generating operations, and any dust management measures in place for human health will be sufficient for managing risks of dust to environmental values.
Groundwater drawdown	Not applicable.
Noise and vibration	<ol style="list-style-type: none"> 1) Mitigation measures for managing noise and vibration are described elsewhere in the Noise Assessment Report.

Potential Impact	Recommended mitigation measures
Artificial lighting	<ol style="list-style-type: none"> 1) The following lighting designs should be used, where appropriate, in operational areas within 500 m of remnant vegetation: <ol style="list-style-type: none"> i. Artificial lighting used in operational areas is to be angled away from habitats supporting sensitive species (e.g., riparian areas supporting Koalas and Greater Gliders). ii. Floodlights with "low glare" louvres/attachments are recommended to limit lateral transmission of light. Note that newer LED-type flood lights may have glare-reduction technology built-in. iii. Any street lights used are recommended to be of the "aeroscreen" type (flat glass lenses), to reduce sideways glare. iv. Light fittings should be positioned as close to horizontally as possible.
Waste	<ol style="list-style-type: none"> 1) Food wastes are to be stored in sealed containers and disposed off-site. 2) Mitigation measures for managing mine-affected water are described elsewhere in the Surface Water Assessment Report.
Weeds and pest animals	<ol style="list-style-type: none"> 4) Putrescible waste is to be stored in animal-proof containers and removed from site. 5) All vehicles that will enter undisturbed parts of the site are to be washed and certified prior to arrival at the project site, to restrict the introduction of new weeds. Weed management activities will control weeds in high traffic areas. 6) Light vehicles used for commuting between the project area and nearby towns (where they may be exposed to weeds) are to be parked in the visitor carpark. 7) Operational areas and the visitor carpark are to be inspected regularly (at least biannually) to identify new infestations of restricted weeds. These should be treated soon after detection, with follow-up treatment required until populations are eradicated. 8) Any weeds germinating on topsoil stockpiles should be treated and eradicated to maintain a source of weed-free growing medium for use post-mining. 9) Only native species, or species with low weed risk, are to be included within seed mixes applied to rehabilitated sites.
Cumulative impacts	Not applicable.

5.3 RESIDUAL IMPACTS ON PROTECTED MATTERS

5.3.1 Regulated Vegetation

As it is a resource activity under the *Environmental Protection Act 1994*, section 107, Vulcan South represents exempt clearing work under the *Vegetation Management Act 1999*. Nevertheless, disturbance to some vegetation classed as a matter of state environmental significance may be subject to offsets. The vegetation to be disturbed for Vulcan South is listed in **Table 5-4**.

Table 5-4 Regulated vegetation to be disturbed by Vulcan South

Regulated Vegetation Category	Description	Area to be disturbed (ha)	Total area within survey area (ha)
A	Declared area, offset area or other protected vegetation*[†]	0	0
B	Remnant vegetation: Endangered*[†]	124.0	153.0
	Remnant vegetation: Of Concern*[†]	25.7	180.1
	Remnant vegetation: Least Concern	880.1	4,319.8
C	High-value regrowth: Endangered*	27.5	32.3
	High-value regrowth: Of Concern*	1.7	9.3
	High-value regrowth: Least Concern	21.8	375.6

Regulated Vegetation Category	Description	Area to be disturbed (ha)	Total area within survey area (ha)
R	Non-remnant vegetation within 50 m of a watercourse*	10.1	54.7
X	Already-cleared areas or other exempt areas not regulated by vegetation management laws	665.9	1,857.6
Total		1,756.7	6,982.4

*Vegetation categories in bold are classed as matters of state environmental significance

†Subset of matters of state environmental significance that are “prescribed matters” requiring offsets (Department of Environment and Science 2020)

While the above vegetation categories not shown in bold do not individually constitute matters of state environmental significance, most are classed as significant if they occur “within a defined distance from the defining banks of a relevant watercourse” or “within 100 metres of the defining bank of a wetland identified on the vegetation management wetlands map”. Vegetation categories occurring within a defined distance from the defining banks of a relevant watercourse that will be disturbed for Vulcan South are listed in **Table 5-5**. No vegetation within 100 metres of the defining bank of a wetland identified on the vegetation management wetlands map will be disturbed. The wetland identified on the vegetation management wetlands map within the survey area is located well outside of the proposed footprint (1 km) and will not be impacted by Vulcan South.

Table 5-5 Area of each vegetation category contained within a defined distance of the defining banks of relevant watercourses

Regulated Vegetation Category	Description	Area to be disturbed (ha)	Total area within survey area (ha)
A*	Declared area, offset area or other protected vegetation	0	0
B*	Remnant vegetation: Endangered	1.9	1.9
	Remnant vegetation: Of Concern	13.7	69.8
	Remnant vegetation: Least Concern	58.3	373.2
C	High-value regrowth: Endangered	0	0
	High-value regrowth: Of Concern	0.2	1.8
	High-value regrowth: Least Concern	0	23.3
R	Non-remnant vegetation within 50 m of a watercourse	7.1	38.3
Total		81.1	508.4

*The subset of watercourse vegetation that is subject to offsets

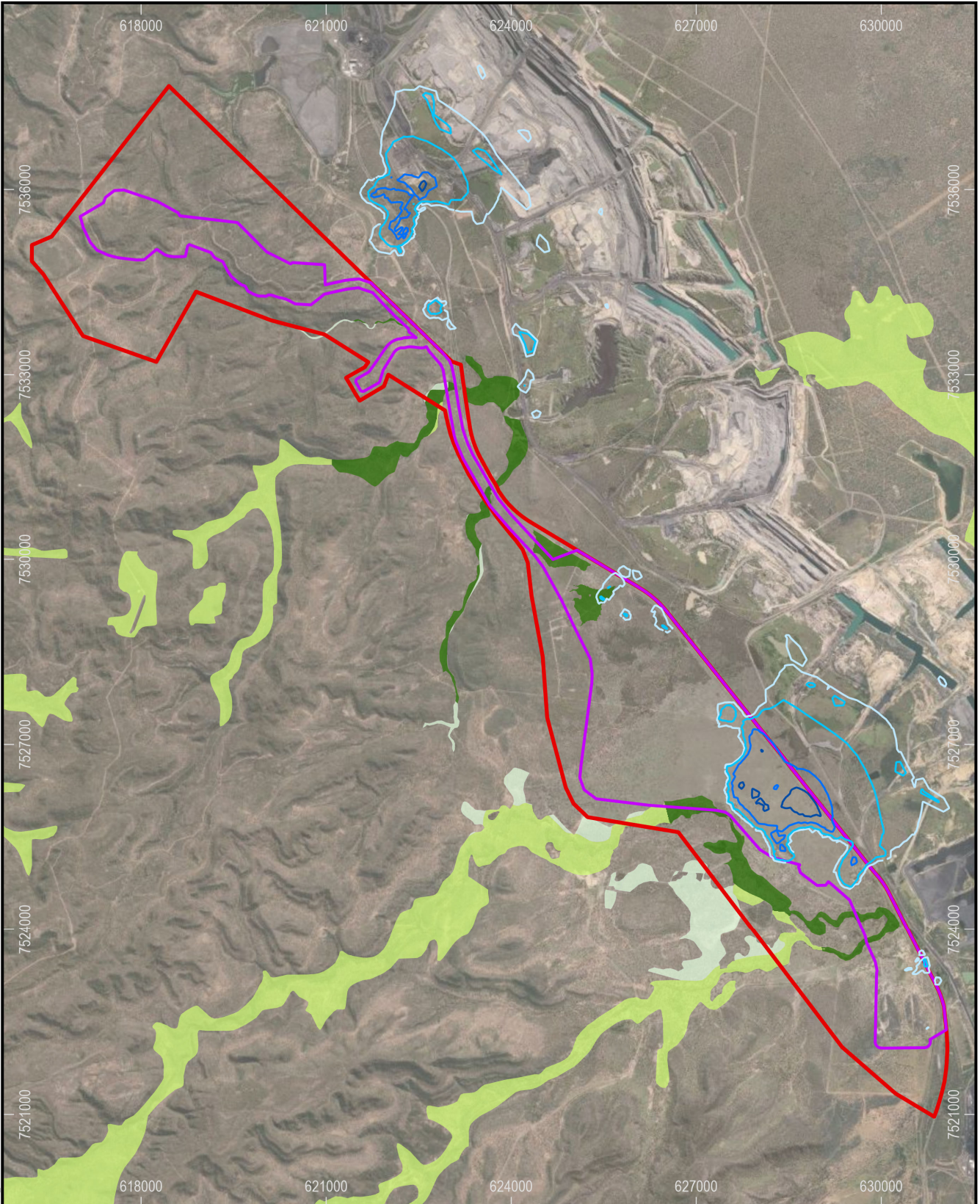
Overall, the regulated vegetation that is a matter of state environmental significance to be disturbed by Vulcan South is 152.1 ha of endangered or of concern category B vegetation, 29.2 ha of endangered or of concern category C vegetation, 10.1 ha of category R vegetation, and 81.1 ha of category B, C or R areas on the regulated vegetation management map that are located within a defined distance from the defining banks of a relevant watercourse.

5.3.2 Groundwater-dependent Ecosystems

Hydrogeologist.com.au (2022) has developed a numerical groundwater flow model of the survey area and broader region to predict the effects of Vulcan South on local groundwater levels. Groundwater flow into the Vulcan South and Vulcan North pits will be negligible, and these pits will be essentially dry. Groundwater flow into the Vulcan Main pit will be up to 43 m³/day, which will cause localised drawdown in surrounding aquifers. The drawdown predicted from the groundwater flowing into the pits at Vulcan South is limited in geographic extent (up to 2,400 m to the east of the pits toward existing mining) and magnitude (up to 10 m). As the pits will be back-filled, no residual drawdown is expected following the cessation of the project. No remnant vegetation outside the project's clearing footprint is found within the zone of drawdown. Furthermore, any non-remnant vegetation within this zone is highly disturbed by existing mining operations associated with the Peak Downs Mine (**Figure 5-2**).

The groundwater quality is unlikely to be significantly altered by Vulcan South and, in any case, all local potentially groundwater-dependent ecosystems occur upgradient (in terms of the groundwater flow, which mimics the surface water drainage pattern from west to east) of potential effects.

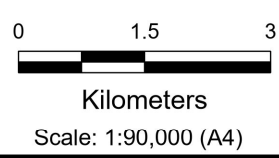
In summary, no impacts to GDEs are predicted to result from Vulcan South, beyond that which will occur due to vegetation clearing.



Path: S:\Projects\1011_VCP_Stage2\ArcGIS\ProjectFiles\Projects\Terrestrial_Ecology\VS_PROJECT_FILES\SITE FIGURES\1010_VS_TEF_05-02_MAX_DRAWDOWN_PREDICTED.aprx

- | | |
|----------------------------------|------------------------|
| VS Maximum Disturbance | Predicted Drawdown (m) |
| MLA Area | 1m |
| Groundwater Dependent Ecosystems | 2m |
| High potential GDE | 5m |
| Moderate potential GDE | 10m |
| Low potential GDE | |

Vulcan South Maximum Drawdown of Groundwater Predicted



24/03/2022
 Datum: GDA2020
 Projection: MGA55

FIGURE 5-2



Source: Bureau of Meteorology 2012, Hydrogeologist.com.au 2020, Vitrinite 2022, METServe 2022, Earthstar Geographics.

5.3.3 Matters of National Environmental Significance

An action that has, will have or is likely to have a significant impact on one or more matters of national environmental significance must be referred and assessed under the EPBC Act. As discussed in detail below, significant residual impacts of Vulcan South are anticipated for one threatened ecological community (Brigalow) and three threatened species (Squatter Pigeon, Koala and Central Greater Glider). A referral is therefore recommended.

5.3.3.1 Brigalow Threatened Ecological Community

Field-verified vegetation mapping reveals that a total of 120.3 ha of the threatened ecological community listed as "Brigalow (*Acacia harpophylla* dominant and co-dominant)" is to be cleared to accommodate the proposed mine and infrastructure (**Figure 5-3**). Of these, 116.3 ha constitute remnant vegetation and the remainder is regrowth that meets the criteria of being older than 15 years, in accordance with the definition of the community within the approved conservation advice (Department of the Environment 2013b).

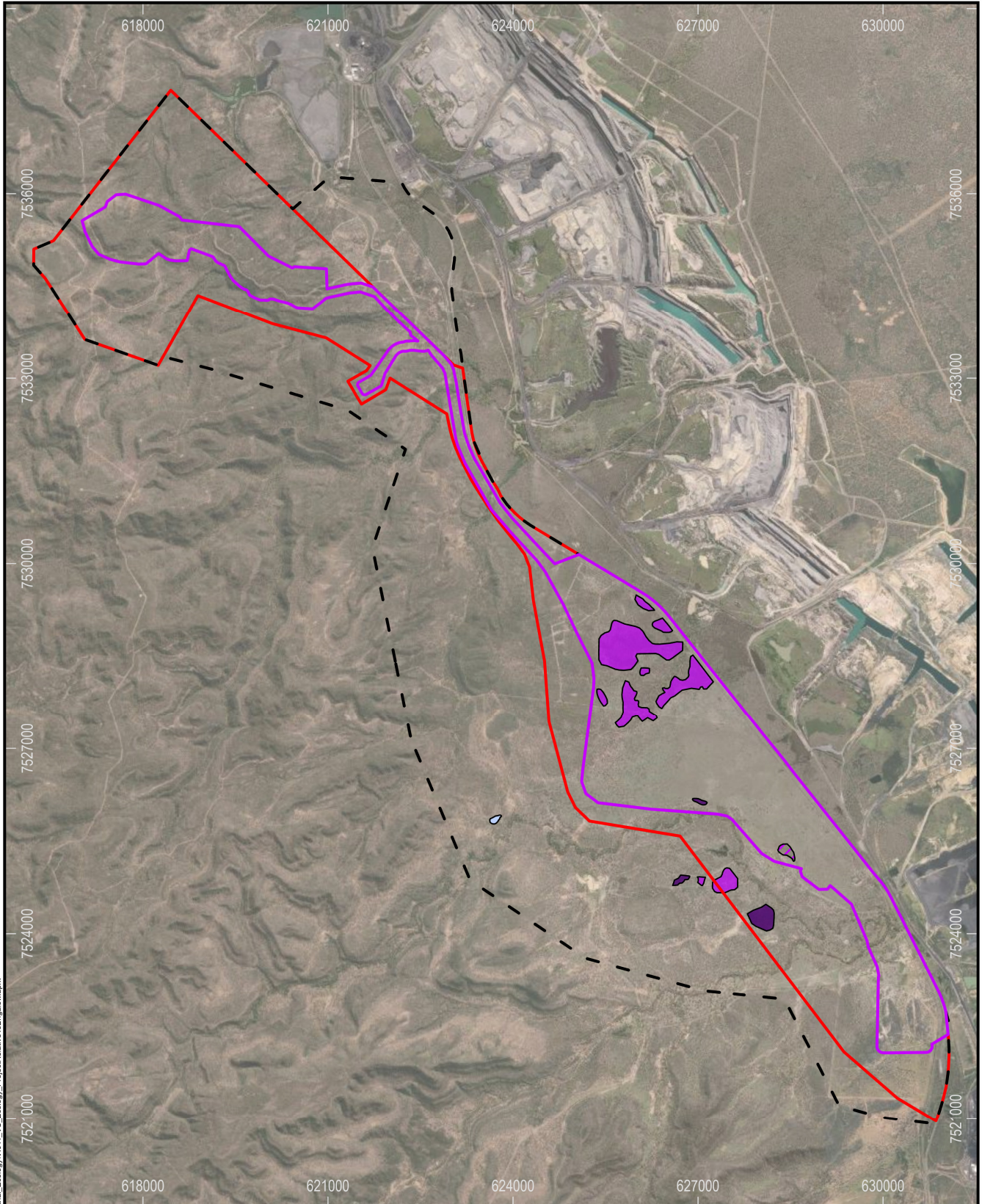
Note that this amount is less than what is indicated by the regulated vegetation map, which includes additional remnant regional ecosystems 11.4.8 and 11.4.9 (constituents of the Brigalow threatened ecological community) over the already-cleared Saraji Road and Norwich Park Branch Railway, along with a patch of regrowth 11.4.9 (which field surveys indicate does not exist) in the vicinity of the Vulcan Main pit.

There is no Brigalow (*Acacia harpophylla* dominant and co-dominant) located within 500 m of the project's footprint boundary. Therefore, no effects of dust and weeds on Brigalow outside the project footprint are anticipated.

According to the *Matters of National Environmental Significance Significant Impact Guidelines 1.1* (Department of the Environment 2013a), an action is likely to have a significant impact on a critically endangered or endangered ecological community if there is a real chance or possibility that it will:

- reduce the extent of an ecological community
- fragment or increase fragmentation of an ecological community, for example by clearing vegetation for roads or transmission lines
- adversely affect habitat critical to the survival of an ecological community
- modify or destroy abiotic (non-living) factors (such as water, nutrients, or soil) necessary for an ecological community's survival, including reduction of groundwater levels, or substantial alteration of surface water drainage patterns
- cause a substantial change in the species composition of an occurrence of an ecological community, including causing a decline or loss of functionally important species, for example through regular burning or flora or fauna harvesting
- cause a substantial reduction in the quality or integrity of an occurrence of an ecological community, including, but not limited to:
 - assisting invasive species, that are harmful to the listed ecological community, to become established, or
 - causing regular mobilisation of fertilisers, herbicides or other chemicals or pollutants into the ecological community that kill or inhibit the growth of species in the ecological community, or
- interfere with the recovery of an ecological community.

Based on the criterion that the extent of the ecological community will be reduced by Vulcan South, the residual impacts to the Brigalow (*Acacia harpophylla* dominant and co-dominant) ecological community qualify as significant.

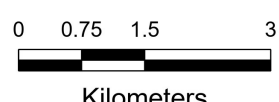


Path: S:\Projects\W011_VCP_Stage2\ArcGIS\ProjectFiles\ProjectRelativeToBrigalow.aprx

- Legend**
- Survey Area
 - VS Maximum Disturbance
 - MLA Area
- Brigalow**
- 11.3.1
 - 11.4.8
 - 11.4.9
 - HVR 11.4.8

Source: Vitrinite 2022, METServe 2020-2022, Earthstar Geographics.

Vulcan South Project Footprint Relative to Brigalow



Scale: 1:90,000 (A4)

2/03/2022

Datum: GDA2020
Projection: MGA55

FIGURE 5-3

VITRINITE
BRIGHTER COAL

METSERVE
Mining & Energy Technical Services Pty Ltd

5.3.3.2 *Squatter Pigeon*

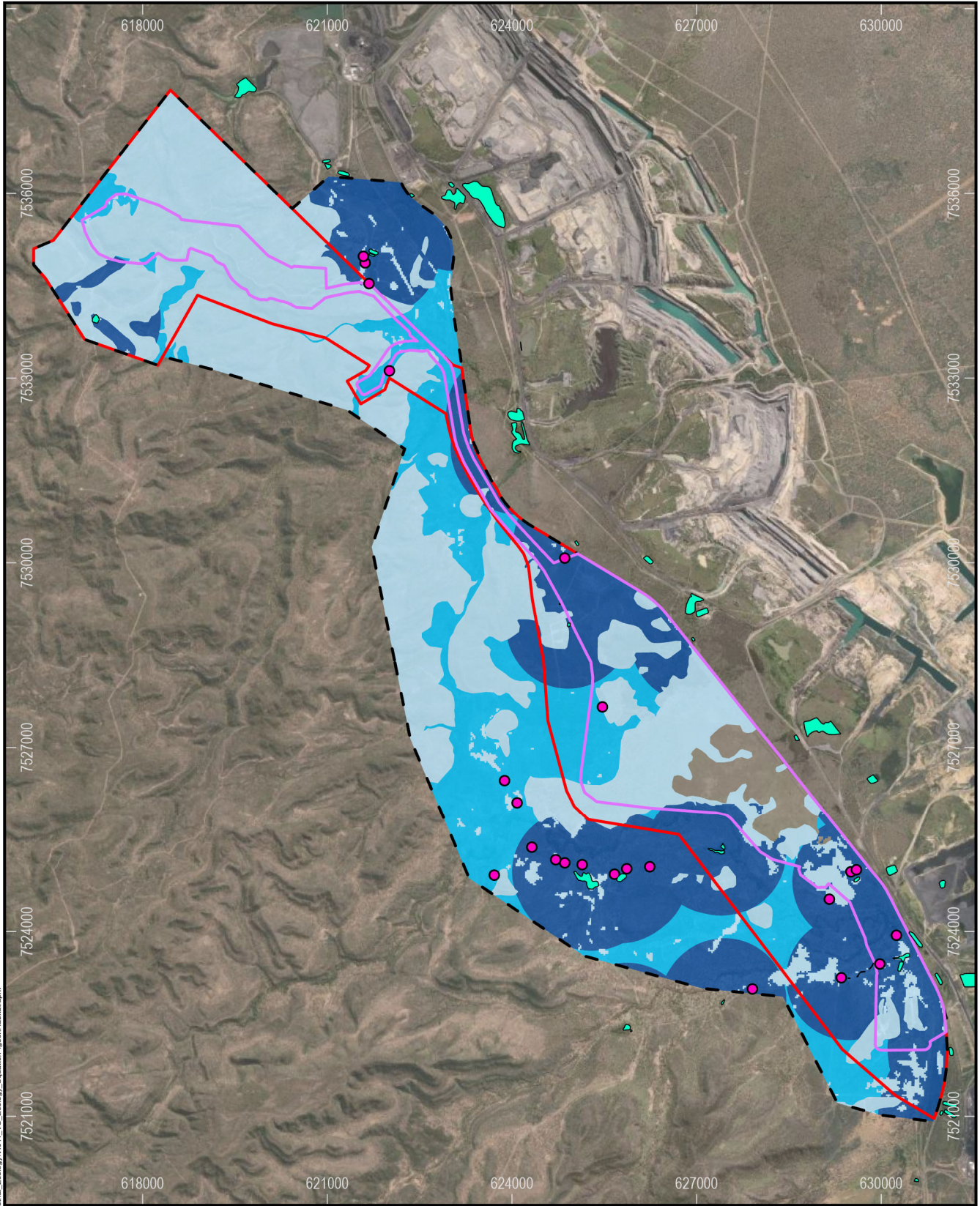
A total of 676.3 ha of foraging habitat (of which 512.2 ha is also breeding habitat) and 877.2 ha of dispersal habitat are contained within the proposed disturbance footprint of Vulcan South (**Figure 5-4**). However, not all of these will be cleared (184.3 ha of dispersal habitat and 5.1 ha of foraging habitat overlies the highwall mining panels and are unlikely to be affected).

Furthermore, two sources of water (dams) used by Squatter Pigeons will be removed for Vulcan South. The removal of these water sources has the potential to reduce the local extent of breeding habitat beyond the boundaries of the disturbance footprint, as breeding habitat is defined by distance to water. However, the addition of new water sources (sediment dams, mine water dams, etc) have the potential to offset some or all of these impacts. In order to assess the net effect of water source removal and addition, Squatter Pigeon breeding habitat was recalculated for the survey area outside the disturbance footprint, based on planned water infrastructure. This analysis revealed that the installation of new water sources will more than make up for the removal of former water sources, and the net gain of breeding habitat outside the clearing footprint will be 85.4 ha (i.e., 85.4 ha of foraging habitat is within 1 km of the new water sources, making this appropriate for breeding). By combining the effects of habitat clearance and water source modifications, the total breeding habitat that will be lost due to Vulcan South is expected to be 426.8 ha.

The size of the average home range of a pair of Squatter Pigeons is not known, but the related Partridge Pigeon (*Geophaps smithii*) is thought to occupy a home range of approximately 8 ha (Fraser *et al.* 2003). Assuming Squatter Pigeons are similar—a likely scenario, given their similar biology—the project could impact up to 54 breeding pairs of Squatter Pigeons. This is very likely to be an over-estimate, and occupancy rates of 50% within potential habitat are more consistent with rates of detection in the field. This implies an expected loss of habitat for up to 27 pairs of Squatter Pigeons.

The net loss of habitat constitutes 20 % of the total breeding habitat and 19 % of the total foraging habitat contained within the survey area. An additional 170 ha of breeding habitat was or is approved to be removed for the neighbouring Vulcan Coal Mine. Assuming habitat from the Vulcan Coal Mine is not rehabilitated prior to the commencement of Vulcan South, breeding habitat for 96 pairs will be retained in the local landscape throughout the project (assuming each pair occupies 8 ha and 50% of available territories are occupied). The estimated size of this retained local population is highly conservative, as it does not include contiguous habitat west and south of the survey area. It is more likely that habitat for several hundred pairs will be retained in the local region, supporting a viable population that will serve as a source of recruitment for rehabilitated land post-mining.

The impacts of habitat clearance will persist at least for the short- to medium-term, until vegetation is re-established on mined land. Being a ground-dwelling bird, they are not dependent on old trees, and rehabilitated sites are expected to meet their requirements for a low, protective tree cover within 15 years post-rehabilitation (Ngugi and Neldner 2015). It is unknown whether the relatively simple understorey vegetation communities that typically establish on rehabilitated sites (Grigg *et al.* 2000; Ngugi and Neldner 2015) will meet the ecological needs of Squatter Pigeons. Their readiness to feed on introduced pasture species such as *Urochloa mosambicensis* and *Stylosanthes* spp. (Crome 1976; C. Wiley pers. obs. 2019) suggests that re-establishing appropriate food plants is likely to be achievable. Consequently, it is estimated that the duration of impacts will be approximately 24 years, although this estimate has low confidence, given the lack of data on the dietary requirements of the species.



Path: S:\Projects\0011_VCP_Stage2\ArcGIS\ProjectFiles\Project1\Tempest\Habitat_Ecology\0011_VS_Ecology_SquatterPigeonHabitat.aprx

Legend	
● Squatter Pigeon Sightings	■ Squatter Pigeon Habitat
□ Survey Area	■ Breeding and foraging habitat
□ VS Maximum Disturbance	■ Foraging habitat
□ MLA Area	■ Dispersal habitat
■ Waterbodies	

Vulcan South Project Footprint Relative to Existing Squatter Pigeon Habitat



Kilometers
Scale: 1:90,000 (A4)

23/03/2022

Datum: GDA2020
Projection: MGA55

FIGURE 5-4

VITRINITE
BRIGHTER COAL

METSERVE
Mining & Energy Technical Services Pty Ltd

Source: Geoscience Australia 2015, Australian Government (Department of Industry, Science, Energy and Resources) 2021, METServe 2019-2022, Earthstar Geographics. Squatter Pigeon habitat derived from the National Forest and Sparse Woody Vegetation dataset (Version 5.0) and field-verified regional ecosystem data.

The significance of impacts to MNES is defined by the *Matters of National Environmental Significance Significant Impact Guidelines 1.1*. An action is likely to have a significant impact on a vulnerable species if there is a real chance or possibility that it will:

- 1) lead to a long-term decrease in the size of an important population of a species;
- 2) reduce the area of occupancy of an important population;
- 3) fragment an existing important population into two or more populations;
- 4) adversely affect habitat critical to the survival of a species;
- 5) disrupt the breeding cycle of an important population;
- 6) modify, destroy, remove or isolate or decrease the availability or quality of habitat to the extent that the species is likely to decline;
- 7) result in invasive species that are harmful to a vulnerable species becoming established in the vulnerable species' habitat;
- 8) introduce disease that may cause the species to decline; or
- 9) interfere substantially with the recovery of the species.

As Vulcan South lies north of the Carnarvon Ranges, the local population of Squatter Pigeons does not qualify as an "important population" according to the Department of Agriculture, Water and the Environment (2022b), and hence criteria 1, 2, 3 and 5 are not relevant. The scale of habitat loss, relative to the large extent of habitat remaining in the local landscape, means that the project is not likely to jeopardise the viability of local populations (criterion 9 is not triggered).

Nevertheless, this local population is expected to temporarily decline by approximately 132 individuals, which may trigger a significant impact under the sixth criterion listed above. Also, because habitat used for foraging, breeding, roosting and dispersal (qualifies as "habitat critical to the survival of a species" under the *Matters of National Environmental Significance Significant Impact Guidelines 1.1*) is proposed to be removed, criterion 4 is also triggered by the project.

Vulcan South may also lead to localised increases in some weeds, which qualify as invasive species potentially threatening ground-feeding Squatter Pigeons. Weed introduction could potentially occur during the construction, operation and rehabilitation phases of the project. However, these impacts are not likely to extend far beyond Vulcan South's disturbance footprint. As this impact assessment assumes all habitat within this footprint is to be removed, no additional impacts of weeds are anticipated.

Overall, Vulcan South is likely to have a significant residual impact on the Squatter Pigeon under the EPBC Act due to the expectation that it cause the loss of 426.8 ha of breeding and foraging habitat, 244.4 ha of foraging (but not breeding) habitat and 692.9 ha of dispersal habitat to the extent that the population is likely to decline, albeit to a limited extent and only temporarily.

5.3.3.3 Koala

A total of 1,213 ha of Koala habitat is contained within Vulcan South's proposed disturbance footprint, and 1,023.6 ha of this will be cleared. The remainder lies above the highwall mining panels. Little of this (21.3 ha in the clearing footprint) is high-quality habitat (the habitat type in which most records occurred). Of the remainder, 578.7 ha of the disturbance footprint (559.1 ha of the clearing footprint) is moderate-quality habitat and 613 ha of the disturbance footprint (443.2 ha of the clearing footprint) is low-quality habitat (**Figure 5-5**).

Table 5-6 Koala habitat to be cleared

Habitat Class	Vegetation Unit	Food Trees	Area to be removed (ha)	Area above highwall panels (ha)
High quality	11.3.25	Primary: <i>Eucalyptus camaldulensis</i> dominant Secondary: <i>Eucalyptus populnea</i> and/or <i>Eucalyptus crebra</i> sometimes subdominant	21.3	0
	11.3.27e	Primary: <i>Eucalyptus camaldulensis</i> dominant Secondary: <i>Eucalyptus populnea</i> and/or <i>Eucalyptus crebra</i> sometimes subdominant	0	0
Moderate quality	11.3.2	Primary: absent Secondary: <i>E. populnea</i> dominant	12.4	0
	11.3.7	Primary: <i>Eucalyptus camaldulensis</i> occasionally present Secondary: <i>E. populnea</i> and/or <i>E. crebra</i> sometimes subdominant	4.1	0
	11.5.3	Primary: absent Secondary: <i>E. populnea</i> dominant	20.6	0
	11.5.9	Primary: absent Secondary: <i>E. crebra</i> sometimes dominant, but some variants of this RE lack food trees	282.9	0
	11.9.2	Primary: absent Secondary: <i>Eucalyptus orgadophila</i> dominant	174.4	0
	11.10.1	Primary: absent Secondary: <i>E. crebra</i> sometimes subdominant	33.4	14.5
Low quality	11.10.7	Primary: absent Secondary: <i>E. crebra</i> dominant	31.4	5.1
	11.10.3	Primary: absent Secondary: <i>E. crebra</i> occasionally emergent	71.6	110.5
	11.10.1x1	Primary: absent Secondary: <i>E. crebra</i> rarely present	14.5	59.3
	Non-remnant forms of above units		357.0	0

The impact of clearing will last until mature food trees have re-established in rehabilitated areas post-mining. Re-colonisation of rehabilitated sites after six years has been observed in wetter climates in south-east Queensland (Cristescu *et al.* 2013), but a more conservative estimate of 15 years is adopted here due to the drier climate and slower growth rates expected. As the final blocks of disturbed land can only commence rehabilitation at the cessation of mining activities (eight years after the commencement of the project), the duration of disturbance is estimated to be 23 years. Viable populations of Koalas are expected to be maintained in extensive neighbouring habitats (86.1% of the high-quality habitat within the survey area is being retained, and extensive tracts of moderate-quality habitat occur throughout the adjacent Harrow Range) throughout this disturbance period, providing a source of recruitment to rehabilitated areas in the future. Average koala densities in the Brigalow Belt are thought to be 0.005 Koalas/ha (Threatened Species Conservation Committee 2012). Given that the Cherwell-Harrow Range spans over 170,000 ha, the remaining koala population is expected to exceed 850 individuals.

The location of the proposed disturbance adjacent to existent mining operations, and the progressive staging of Vulcan South (at no time will all three pits be operational) means that no new barriers to dispersal are anticipated to arise as a result of Vulcan South.

An additional 46.1 ha of high-quality habitat, 499.9 ha of moderate-quality habitat and 1,103.0 ha of low-quality habitat are located within 500 m of the disturbance footprint and therefore may experience some disturbance from lighting, noise and dust. This disturbance is short-term, lasting only for the duration of the adjacent operations (1 to 9 years, depending on location).

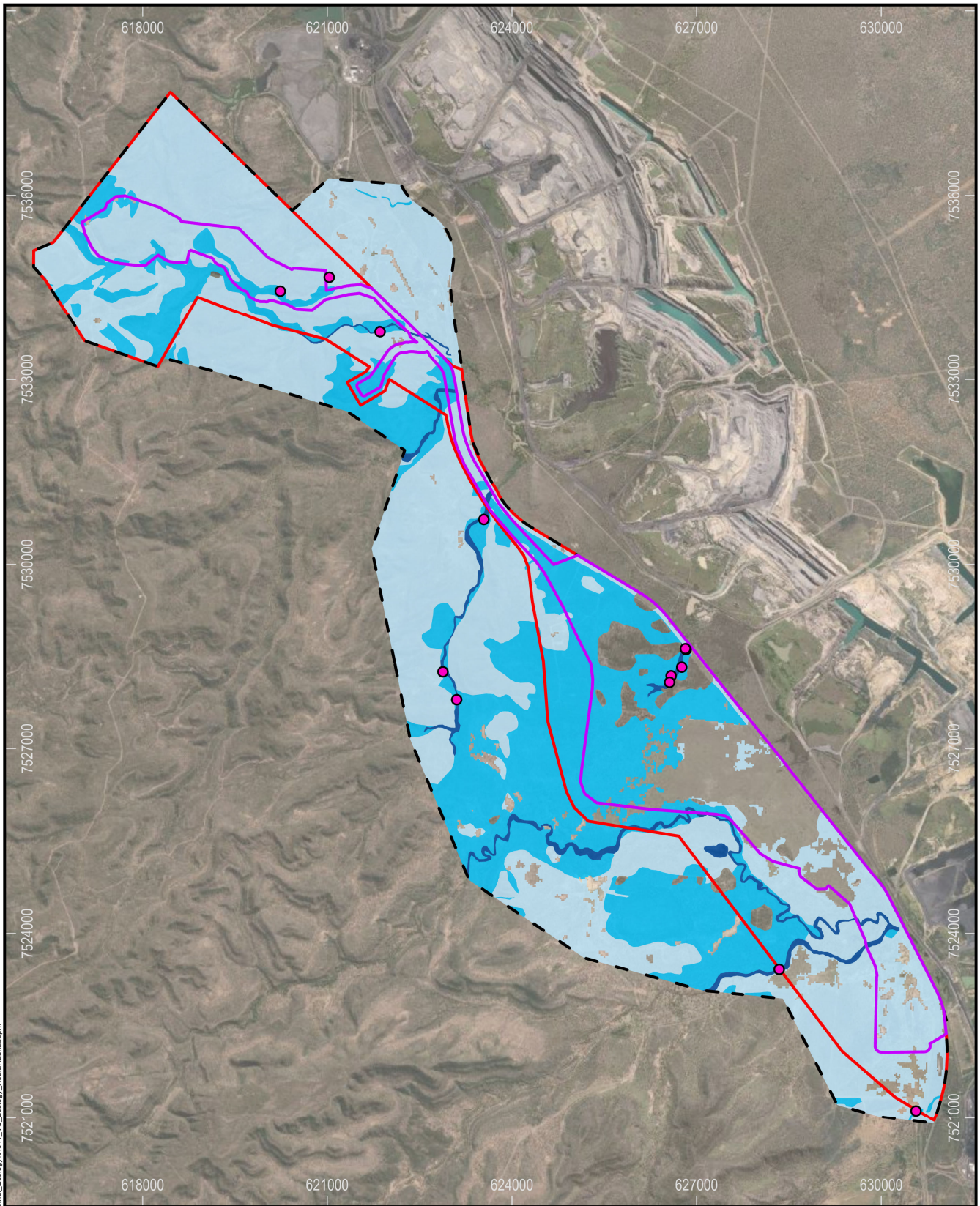
Freight of construction materials and daily commute of workers will increase traffic rates on existing roads by up to 2.8 % over baseline levels. This will lead to a negligible increase in risk of vehicle strikes. Due to the short duration and minor magnitude of these impacts, significant long-term impacts on local Koala populations are unlikely.

In their newly published conservation advice, the Department of Agriculture, Water and the Environment (2022) defines habitat critical to the survival of the Koala as "areas that the species relies on to avoid or halt decline and promote the recovery of the species". The following are defined as important populations:

- Populations that have the potential to act as source populations to adjacent areas of suitable, or potentially suitable, habitat;
- Populations that exist in areas of climatically suitable refugia during periods of environmental stress including droughts, heatwaves, and long-term climate change;
- Genetically diverse populations;
- Populations that are disease-free and/or that exhibit low rates of infection with important pathogens;
- Populations that contain genes that may confer adaptation to current and future environmental stressors;
- Populations that are geographical or environmental outliers within the species' range;
- Populations with particular cultural and spiritual importance to indigenous people;
- Populations close to residential areas, which add social value; and
- Populations used by local business and tourism.

Based on the criteria that local populations have the potential to act as source populations, inhabit drought refugia along creeks, and are probably genetically diverse (owing to their large size), the local Koala population is considered important.

Owing to the likelihood that Vulcan South will temporarily reduce the area of occupancy of the Koala and adversely affect habitat critical to the survival of the species, the action qualifies as a significant residual impact under the EPBC Act.

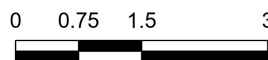


Path: S:\Projects\W011_VCP_Stage2a\GIS\ProjectFiles\Project\Territorial_Ecology\W011_VS_Ecology_KoalaHabitat.aprx

Legend

- Koala Sighting
 - Survey Area
 - VS Maximum Disturbance
 - MLA Area
-
- Koala Habitat**
 - High Quality
 - Moderate Quality
 - Low Quality

**Vulcan South
Project Footprint Relative to
Koala Habitat**



Kilometers
Scale: 1:90,000 (A4)

23/03/2022

Datum: GDA2020
Projection: MGA55

FIGURE 5-5



Source: Australian Government (Department of Industry, Science, Energy and Resources) 2021, METServe 2020-2022, Vitrinite 2022, Earthstar Geographics. Koala habitat derived from the National Forest and Sparse Woody Vegetation dataset (Version 5.0) and field-verified regional ecosystem data.

5.3.3.4 Central Greater Glider

A total of 85.6 ha of Central Greater Glider habitat is contained within the disturbance footprint, and 71.1 ha of this will be cleared to accommodate Vulcan South (**Figure 5-6**). This represents a loss of 11.5 % of Greater Glider habitat located within the survey area.

This impact will last until tree hollows have been replaced in rehabilitated areas post-mining. It is expected to take 120 years post-planting for trees to be large enough to form natural hollows (Gibbons and Lindenmayer 2002; Smith & Agnew 2002). Re-colonisation of rehabilitated sites after 13 years has been recorded in central Queensland where nest boxes support glider populations in mining rehabilitation sites devoid of natural hollows (Cristescu 2011). However, nest boxes require regular maintenance and replacement (Beyer & Goldingay 2006), and it is doubtful whether such a commitment can be fulfilled over a 120-period, until natural hollows form. For this reason, it is conservatively predicted that the loss of hollow trees within Central Greater Glider habitat constitutes a near-permanent loss. However, where hollows are available nearby, Central Greater Gliders are expected to commence foraging within rehabilitated areas within 15 years. As the majority of the disturbance is for haul roads (see **Figure 2-2**), it is expected that most of this will be usable by Central Greater Gliders within 15 years after rehabilitation, as hollow trees will be retained nearby.

Viable populations of Greater Gliders are expected to be maintained in extensive neighbouring habitats (88.5 % of Greater Glider habitat is retained in the broader landscape) throughout the disturbance period, providing a source of recruitment to rehabilitated areas in the future. No data on population density is available for Central Greater Gliders within the Brigalow Belt, but the related Greater Glider occurs at average densities of 0.6 to 4 individuals per hectare (Henry 1984; Kehl and Borsboom 1984; van der Ree *et al.* 2004; Nelson *et al.* 2018), while the Northern Greater Glider occurs at a density of 3.3 to 3.8 individuals per hectare at the single site (Taravale) in which they have been studied (Comport *et al.* 1996). With a conservative assumption that densities within the survey area are on the lower end of published data (i.e., 0.6 per hectare), the 546.1 ha of habitat that will remain uncleared within the survey area supports at least 327 individuals. Furthermore, this population is likely to be connected to others throughout the Harrow Range to the west.

The location of this disturbance immediately west of existing mining operations means that no new barriers to dispersal are anticipated to arise as a result of the project. West of the project footprint, continuous tracts of riparian habitat remain connected to forests in sheltered gorges of the Harrow Range.

An additional 234.1 ha of habitat for Greater Gliders is located within 500 m of the main operational areas (highwall mining and hauling, mine pit, waste rock dumps and offices) and therefore may experience some disturbance from lighting, noise and dust. This disturbance is short-term, lasting only for the duration of the adjacent operations (1 to 9 years, depending on location).

The significance of impacts to MNES is defined by the *Matters of National Environmental Significance Significant Impact Guidelines 1.1*. An action is likely to have a significant impact on a vulnerable species if there is a real chance or possibility that it will:

- 1) lead to a long-term decrease in the size of an important population of a species;
- 2) reduce the area of occupancy of an important population;
- 3) fragment an existing important population into two or more populations;
- 4) adversely affect habitat critical to the survival of a species;
- 5) disrupt the breeding cycle of an important population;
- 6) modify, destroy, remove or isolate or decrease the availability or quality of habitat to the extent that the species is likely to decline;
- 7) result in invasive species that are harmful to a vulnerable species becoming established in the vulnerable species' habitat;
- 8) introduce disease that may cause the species to decline; or
- 9) interfere substantially with the recovery of the species.

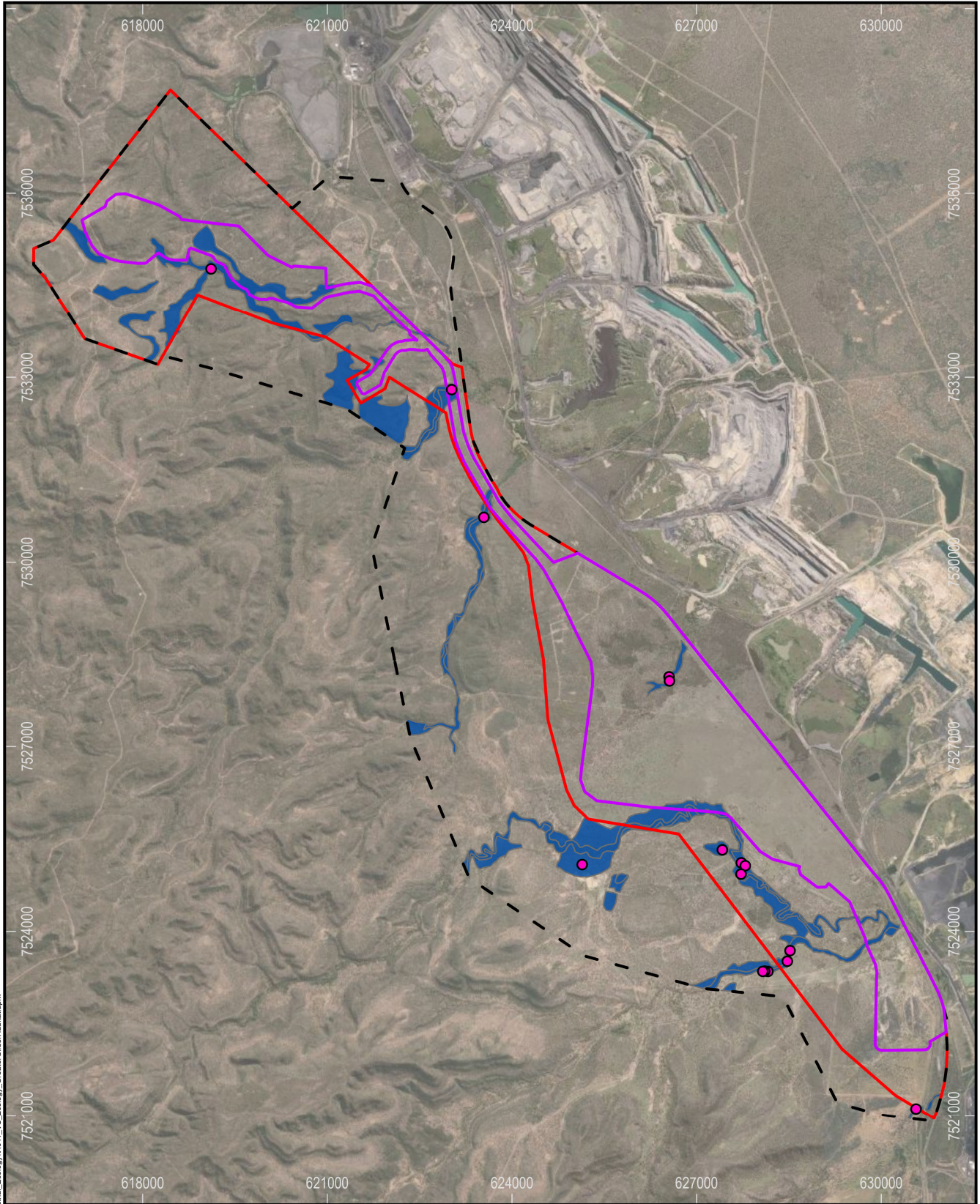
The Commonwealth Government has not published a definition of “important populations” specific to the Central Greater Glider, so the generic definition provided in the *Matters of National Environmental Significance Significant Impact Guidelines* applies. Under this definition, an “important population” is a population that is necessary for a species’ long-term survival and recovery. This may include populations that are:

- key source populations either for breeding or dispersal;
- populations that are necessary for maintaining genetic diversity; and/or
- populations that are near the limit of the species’ range.

The genetic characteristics of Central Greater Gliders that inhabit the Harrow Range and watercourses that originate there are not known. No samples from the local region were included in a recent genetic study comparing populations across eastern Australia (McGregor *et al.* 2020). The large size of the local population means that it is likely to contain substantial genetic diversity. However, it is unknown whether the genetic variants present are common to neighbouring populations or are unique. The survey area is not near the northern limit of the species’ range. Furthermore, the southern limit is currently unknown, given the confused taxonomy of gliders in southeast Queensland. Jackson (2015) lists Central Greater Gliders as occurring south to the Tropic of Capricorn, and the Greater Glider (*R. volans*) occurring south from Bundaberg. In contrast, McGregor *et al.* (2020) suggest that the Central Greater Glider occurs at least as far south as the New South Wales border. Based on location centrally within the species’ range, with habitat linkage via riparian corridors to other large populations (e.g., in the Clarke Range, Burton Range, Boomer Range and Blackdown Tableland), it is unlikely that the local population contains unique genetic diversity. Nevertheless, it is possible that the Harrow Range population acts as a source population for breeding and dispersal.

On the grounds that the project will reduce the area of occupancy of an important population by 71.1 ha and adversely affect habitat critical to the survival of a species (i.e., by removing hollow trees), Vulcan South is likely to significantly impact the Central Greater Glider.

Vulcan South may also lead to localised increases in some weeds, although no local weeds pose a threat to the health and long-term viability of large eucalypts used by Central Greater Gliders.



Path: S:\Projects\W011_VCP_Stage2\ArcGIS\ProjectFiles\Project\Territorial_Ecology\W011_VS_Ecology_GreaterGliderHabitat.aprx

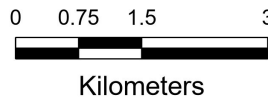
Legend

- Survey Area
- VS Maximum Disturbance
- MLA Area
- Central Greater Glider Sighting
- Central Greater Glider Habitat

Source: Vitrinite 2022, METServe 2020-2022, Earthstar Geographics.

Vulcan South

Project Footprint Relative to Central Greater Glider Habitat



Scale: 1:90,000 (A4)

23/03/2022

Datum: GDA2020
Projection: MGA55

FIGURE 5-6

5.3.3.5 *White-throated Needletail*

Vulcan South will not introduce any aerial obstacles or hazards to the White-throated Needletail. The clearance of vegetation may result in the temporary reduction of flying insect prey, although this effect will be highly localised and have negligible impact on this fast-moving and wide-ranging bird.

According to the SPRAT profile (Department of Agriculture, Water and the Environment 2022m), there are few threats to the species in Australia, apart from collisions with overhead wires, lighthouses and windows on tall buildings. These threats will not be elevated by Vulcan South. Vulcan South is not expected to significantly impact the White-throated Needletail.

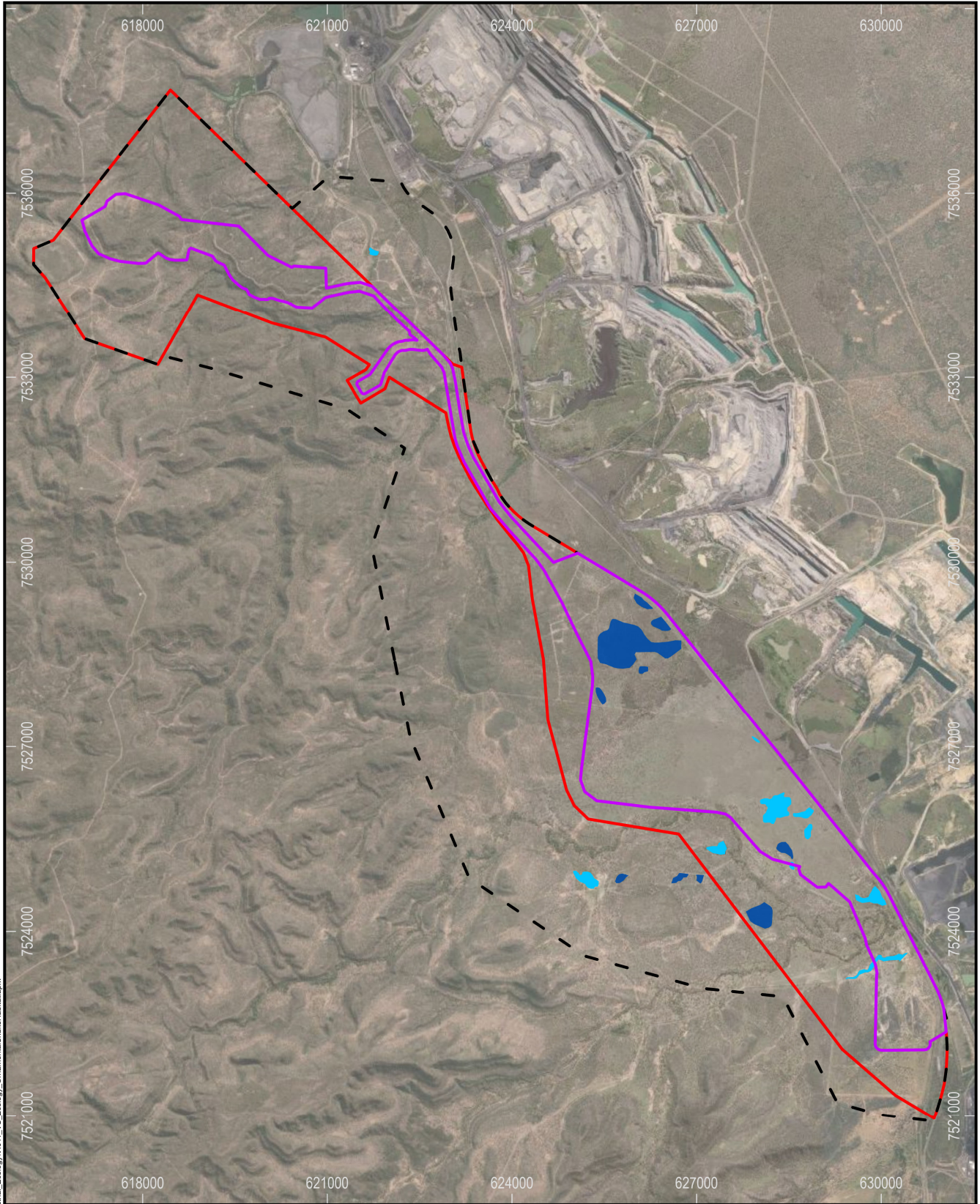
5.3.3.6 *Ornamental Snake*

The habitats present within the disturbance area are of marginal importance to Ornamental Snakes, given the limited development of gilgais, and small, patchy distribution of potential habitats. Nevertheless, 74.7 ha of potential primary habitat and 32.8 ha of potential secondary habitat will be removed to accommodate the Vulcan North, Main and South pits (**Figure 5-7**). Vulcan South may also increase the isolation of the small, potential habitat patches between the two branches of Hughes Creek (by creating a barrier to dispersal to/from potential habitat to the east of the project), which could reduce the viability of these potential habitat patches for Ornamental Snakes. However, it is more likely that these small, isolated habitat patches are already unoccupied by Ornamental Snakes, as none were recorded there during survey, despite optimal conditions for detection. Furthermore, the closest records of Ornamental Snakes are on the eastern side of the Peak Downs Mine and Saraji Mine. Therefore, those mines already act as a western barrier to this potential habitat, rendering patches within the vicinity of Vulcan South inaccessible. West of the survey area, the Harrow Range acts as natural barrier. Therefore, no impacts on Ornamental Snakes through habitat fragmentation are anticipated.

Overall, the impacts of Vulcan South on the Ornamental Snake are difficult to predict as a result of uncertainty over which, if any, of the small patches of potential local habitat are occupied by the species. It is likely that Vulcan South will have a negligible impact on local populations, given the marginal importance of local habitats for the species. However, in a worst case scenario, up to 141 ha of potential habitat may be lost or rendered inaccessible to Ornamental Snakes. Any impacts could be permanent, given the practical difficulties of recreating gilgai mounds and depressions on a rehabilitated mined surface. In accordance with the *Draft Referral Guidelines for the Nationally Listed Brigalow Belt Reptiles*, "important habitat" for the Ornamental Snake is to be used as a surrogate for an "important population" when assessing the significance of potential impacts. Important habitat for Brigalow Belt reptiles is defined as:

- habitat where the species has been identified during a survey
- near the limit of the species' known range;
- large patches of contiguous, suitable habitat and viable landscape corridors (necessary for the purposes of breeding, dispersal or maintaining the genetic diversity of the species over successive generations); or
- a habitat type where the species is identified during a survey, but which was previously thought not to support the species.

No Ornamental Snakes were recorded on site during surveys, despite appropriate search effort during optimal seasonal conditions. The survey area is also not located near the limit of the known range of the Ornamental Snake. Suitable habitat for the species (i.e., gilgais) was very limited in extent, low in quality (gilgais were shallow and held water for short periods only) and very patchily distributed. The *Draft Referral Guidelines for the Nationally Listed Brigalow Belt Reptiles* offer the following comment in specific reference to defining important habitat for the Ornamental Snake: "habitat connectivity between gilgais and other suitable habitats is important". In light of the poor connectivity and low quality of local habitats on site, in addition to the failure to detect the species on site, impacts to the Ornamental Snake are unlikely to qualify as significant under the EPBC Act.



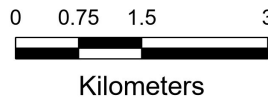
Path: S:\Projects\W011_VCP_Stage2\ArcGIS\ProjectFiles\Terrain\Ecology\W011_VS_Ecology_OrnamentalSnakeHabitat.aprx

Legend

- Survey Area
- VS Maximum Disturbance
- MLA Area
- Potential Ornamental Snake Habitat
 - Primary
 - Secondary

Source: Vitrinite 2022, METServe 2020-2022, Earthstar Geographics.

Vulcan South
Project Footprint Relative to
Potential Ornamental Snake Habitat



Scale: 1:90,000 (A4)

23/03/2022

Datum: GDA2020
 Projection: MGA55

FIGURE 5-7



5.3.3.7 *Yakka Skink*

Up to 1,027.3 ha of possible habitat for the Yakka Skink (i.e., remnant vegetation as identified by field-verified mapping) is contained within the disturbance footprint of Vulcan South. The *Draft Referral Guidelines for the Nationally Listed Brigalow Belt Reptiles* defines important habitat for the Yakka Skink as “any contiguous patch of suitable habitat, particularly remnant vegetation, where a colony is known or identified...[or] any microhabitat where colonies are likely to be found”. The disturbance area does not contain habitat connected to known populations of the Yakka Skink. Furthermore, as no colonies have ever been recorded in the northern Bowen Basin, despite extensive ecological surveys undertaken across Dysart-Moranbah-Collinsville as part of various mining projects, colonies are not “likely to be found” in the vicinity of Vulcan South. Consequently, no “important habitat” is located within the disturbance area, and no significant residual impacts to the Yakka Skink are anticipated.

5.3.3.8 *Northern Quoll*

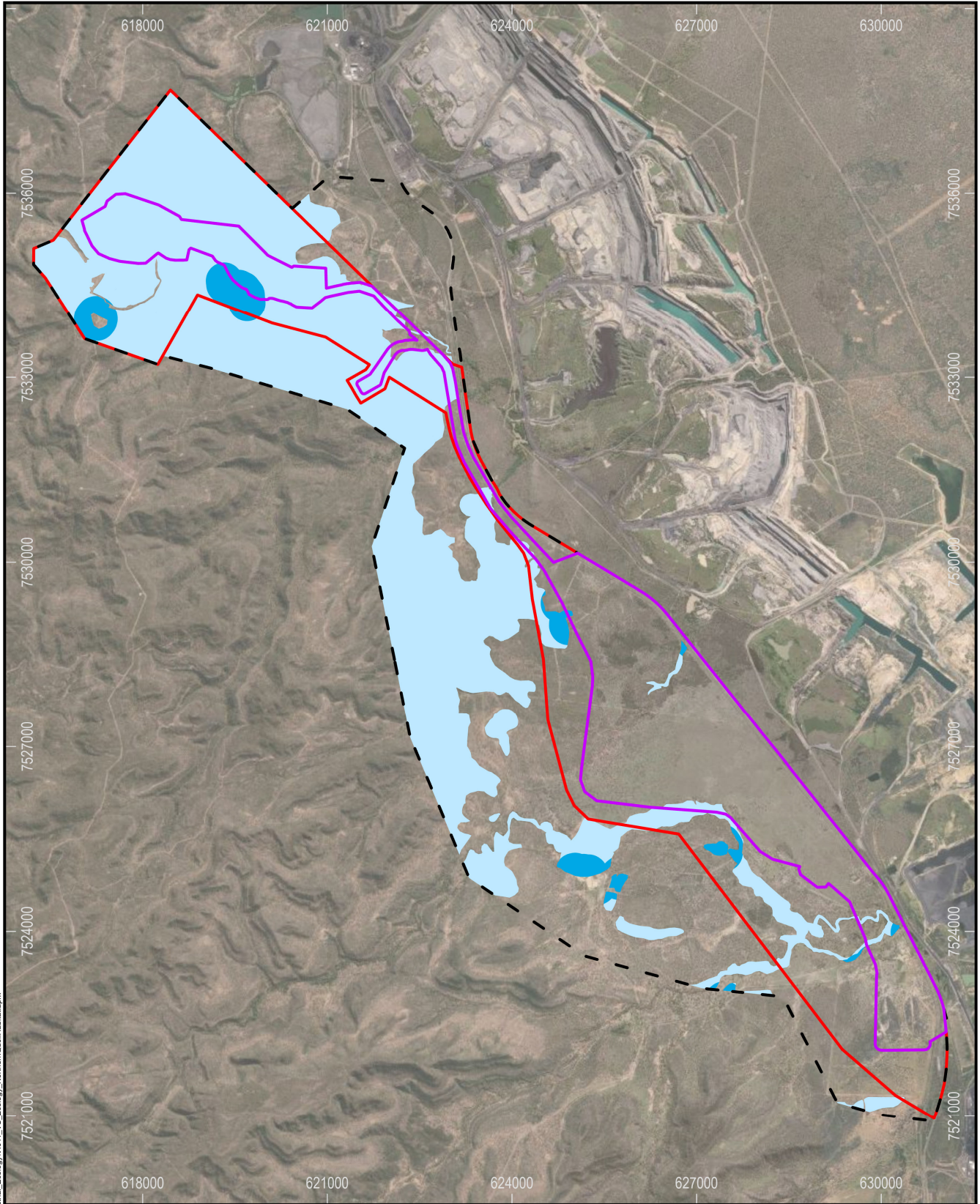
An action is likely to have a significant impact on an endangered species if there is a real chance or possibility that it will:

- lead to a long-term decrease in the size of a population;
- reduce the area of occupancy of the species;
- fragment an existing population into two or more populations;
- adversely affect habitat critical to the survival of a species;
- disrupt the breeding cycle of a population;
- modify, destroy, remove, isolate or decrease the availability or quality of habitat to the extent that the species is likely to decline;
- result in invasive species that are harmful to a critically endangered or endangered species becoming established in the endangered or critically endangered species’ habitat;
- introduce disease that may cause the species to decline; or
- interfere with the recovery of the species.

Important habitat for the Northern Quoll is located in “rocky habitats, treed creek lines and structurally diverse forest with large trees, termite mounds and hollow logs” (Department of the Environment 2016), which is locally restricted to the Harrow Range and major watercourses (see **Section 4.3.2.7**). Some of this habitat (up to 190.4 ha; 6.3 % of the total potential Northern Quoll habitat within the survey area) will be removed for Vulcan South (**Figure 5-8**). No Northern Quolls were recorded there. An additional 189.4 ha of habitat occur above the highwall mining panels but are not expected to be affected by the project.

Overall, the impacts of Vulcan South on the Northern Quoll are difficult to predict as a result of uncertainty as to whether any of the potential habitat for Northern Quolls is occupied by the species. Extensive survey efforts, in optimal conditions, failed to detect one within the survey area. There are also no records of the species west of the Clarke Range or Redcliffe Plateau in the past 40 years. It is therefore most likely that the Northern Quoll is absent from the vicinity of Vulcan South, and the project will not affect the species.

However, in the unlikely event that the species does occur on site, Vulcan South may have a significant residual impact on the Northern Quoll under the EPBC Act. The location of the highwall mining trial, in particular, contains sandstone outcrops and gorges that potentially harbour den sites for the species. These actions could therefore adversely affect habitat critical to the survival of the Northern Quoll.



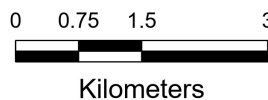
Path: S:\Projects\W011_VCP_Stage2\ArcGIS\ProjectFiles\Project\Territorial_Ecology\W011_VS_Ecology_NorthernQuollHabitat.aprx

Legend

- Survey Area
- VS Maximum Disturbance
- MLA Area
- Potential Northern Quoll Habitat
 - Habitat Within 300m of Water
 - Landzone 3 and 10

Source: Vitrinite 2022, METServe 2020-2022, Earthstar Geographics.

Vulcan South
Project Footprint Relative to
Potential Northern Quoll Habitat



Scale: 1:90,000 (A4)

23/03/2022

Datum: GDA2020
 Projection: MGA55

FIGURE 5-8



An additional 958.9 ha of potential habitat for Northern Quolls is located within 500 m of the disturbance footprint and therefore may experience some disturbance from lighting, noise and dust. This disturbance is short-term, lasting only for the duration of the adjacent operations (9 months to 9 years, depending on location; but the vast majority is 9-12 months). The short-term and minor impacts of lighting, noise and dust on the Northern Quoll near Vulcan South do not qualify as an additional significant impact. Vulcan South is also unlikely to lead to an increase in populations of Feral Cats or Cane Toads, invasive species that threaten Northern Quolls.

Overall, it is considered unlikely that Vulcan South will affect the Northern Quoll, but the action should be referred to the Department of Agriculture, Water and the Environment for a formal assessment in order to decide on whether the anticipated impacts to the Northern Quoll qualify as significant.

5.3.3.9 Australian Painted-snipe

One of the dams to be removed to accommodate the Vulcan South pit contains potential habitat for the Australian Painted-snipe (**Figure 5-9**). This farm dam has an area of 2.2 ha and a shoreline approximately 1.4 km in length. Most of the dam's edges were grazed and lacked aquatic vegetation, although sedges and reeds occupied approximately one-third of the shoreline. Furthermore, the chain of ponds that feeds into this dam has waterside vegetation suitable for Australia Painted-snipe. Whilst none were detected during extensive surveys in optimal conditions, it's possible they could be transient visitors there.

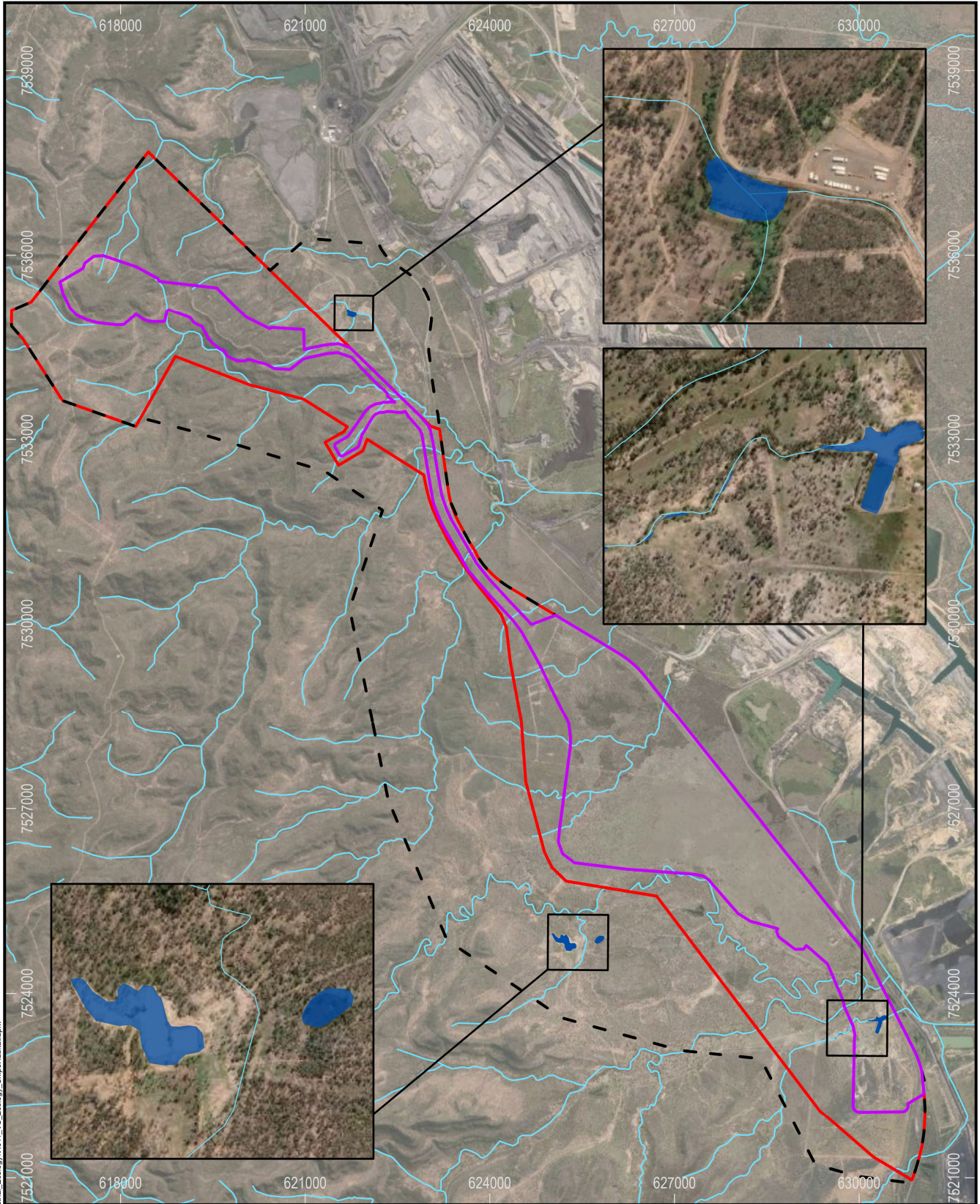
The other dam to be removed lacks any aquatic vegetation on its edges and is therefore highly unlikely to be used by the species.

Within 800 m to the southeast of the dam to be removed are several existing, much larger, water storage dams with densely, vegetated margins on the adjacent Saraji Mine lease. These dams could potentially act as alternative potential habitat for snipe during operations (9 years). It is anticipated these water storage dams at neighbouring mines will be retained for the life of Vulcan South.

The farm dam and chain of ponds to be removed form part of a drainage line that is proposed to be diverted during operations around the northern end of the South pit into Hughes Creek. The drainage line/chain of ponds will be reinstated postmining by constructing a vegetated, drainage corridor through backfilled spoil.

The loss of the farm dam will be permanent, but eventually counteracted by the retention of mine dams constructed for Vulcan South into the final landform as new farm dams. Due to rapidly fluctuating water levels during operations, it is unlikely that mine dams will provide favourable conditions for the establishment of aquatic marginal vegetation (and therefore the Australian Painted-snipe). However, once these have transitioned to farm dams in the final landform, sedges and rushes are expected to establish around the more stable margins.

Overall, the low-quality habitat that will be lost due to Vulcan South is expected to have a negligible impact on the Australian Painted-snipe. The action is unlikely to trigger any of the significant impacts on an endangered species defined by the *Matters of National Environmental Significance Significant Impact Guidelines 1.1*.



Path: S:\Projects\0101_VCP_Stage2\ArcGIS\ProjectFiles\Project\Terrasolid_Ecology\0101_VS_Ecology_Shapefile.aprx

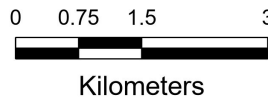
Legend

- Drainage Lines
- Survey Area
- VS Maximum Disturbance
- MLA Area
- Potential Australian Painted-snipe Habitat

Source: Vitrinite 2022, METServe 2020-2022, Maxar, Earthstar Geographics.

Vulcan South

Project Footprint Relative to Potential Habitat for Australian Painted-snipe



Scale: 1:90,000 (A4)

23/03/2022

Datum: GDA2020
Projection: MGA55

FIGURE 5-9



5.3.3.10 Red Goshawk

Red Goshawks are probably extinct in the local region. Potential habitat for the species that occurs on site is of poor quality; escarpments and nearby waterways mostly lack surface water, and the surrounding landscape is already highly modified through mining and clearing for grazing. The Red Goshawk rarely breeds in areas with fragmented native vegetation (Threatened Species Scientific Committee 2015b), and never more than 1 km from water. Consequently, the importance of the region to the species is considered to be low. The loss of 1,114 ha of possible local habitat for the species (all remnant and regrowth, as defined on the field-verified vegetation map) is, therefore, considered inconsequential for its long-term conservation. Vulcan South does not trigger any of the significant impacts on vulnerable species defined by the *Matters of National Environmental Significance Significant Impact Guidelines 1.1*.

5.3.3.11 Annual Wiregrass

Only low-quality habitat for Annual Wiregrass is present within the vicinity of Vulcan South; favoured basalt-derived soil is absent, and all the clay soils present support degraded exotic, not native, pasture. Nevertheless, 535.9 ha of this low-quality habitat is to be removed to accommodate the Vulcan Main pit, mine infrastructure area and rail loop. In total, 267.8 ha of this is regional ecosystem 11.9.2 and the remainder is cleared pasture formerly supporting 11.9.2 and/or 11.4.9.

Given that the site lies outside the known distribution of the Annual Wiregrass, and the habitat present is of poor quality, the proposed habitat clearance will likely have a negligible impact on the species. Vulcan South does not trigger any of the significant impacts on vulnerable species defined by the *Matters of National Environmental Significance Significant Impact Guidelines 1.1*.

5.3.3.12 Ghost Bat

Vulcan South will not disturb any roosts for Ghost Bats or remove foraging habitat within 1-10 km of known roost sites. It is unlikely that the project footprint contains important habitat for the species, and no residual impacts on Ghost Bats are anticipated.

5.3.3.13 Dunmall's Snake

The *Draft Referral Guidelines for the Nationally Listed Brigalow Belt Reptiles* defines important habitat for the Dunmall's Snake as any forest or woodland "within the 'Known/Likely to occur' modelled distribution of the species...and any habitat corridors in between" (Department of Sustainability, Environment, Water, Population and Communities 2011). As the disturbance area lies outside the known/likely distribution of the Dunmall's Snake, as modelled in the *Draft Referral Guidelines for the Nationally Listed Brigalow Belt Reptiles*, no significant impacts to the species are anticipated.

5.3.3.14 Allan's Lerista

The *Draft Referral Guidelines for the Nationally Listed Brigalow Belt Reptiles* (Department of Sustainability, Environment, Water, Population and Communities 2011) defines important habitat for the species as being "vegetation occurring on mid to dark-brown-coloured, non-cracking clay soils in Queensland regional ecosystems 11.8.5 and 11.8.11/11.8.5 and grassy open-woodland mapped as cleared but where the above regional ecosystems formerly occurred". The disturbance area does not contain important habitat for the species, and no significant residual impacts of Vulcan South are anticipated.

5.3.3.15 King Bluegrass

Potential habitat for King Bluegrass in the vicinity of Vulcan South is highly degraded by grazing and unlikely to support the species. Nevertheless, 539.5 ha of this low-quality habitat is to be removed to accommodate the Vulcan Main pit, mine infrastructure area and rail loop. In total, 267.8 ha of this is regional ecosystem 11.9.2 and the remainder is cleared pasture formerly supporting 11.9.2 and/or 11.4.9. Given the low likelihood that this species occurs onsite, the proposed habitat clearance will likely have a negligible impact on the species.

5.3.3.16 *Hairy Bluegrass*

Potential habitat for King Bluegrass in the vicinity of Vulcan South is highly degraded by grazing and unlikely to support the species. 539.5 ha of this low-quality habitat is to be removed to accommodate the Vulcan Main pit, mine infrastructure area and rail loop. The survey area lies just outside the Department of Agriculture, Water and the Environment’s (2022k) modelled “may occur” range of the species. The lack of local records and the heavily degraded nature of the available habitat suggest that the survey area is not important for the Hairy Bluegrass. No significant impacts on the species are anticipated.

5.3.3.17 *Migratory Species*

The Rufous Fantail and White-throated Needletail are migratory species that utilise habitats in the vicinity of the project. The latter is also a vulnerable species (see **Section 5.3.3.5**). The Fork-tailed Swift, Latham’s Snipe, Oriental Cuckoo, Black-faced Monarch, Satin Flycatcher, Sharp-tailed Sandpiper, Gull-billed Tern and Glossy Ibis are additional migratory species that possibly utilise habitats in the vicinity of Vulcan South. An action is likely to have a significant impact on a migratory species if there is a real chance or possibility that it will:

- Substantially modify (including by fragmenting, altering fire regimes, altering nutrient cycles or altering hydrological cycles), destroy or isolate an area of important habitat for a migratory species;
- result in an invasive species that is harmful to the migratory species becoming established in an area of important habitat for the migratory species; or
- seriously disrupt the lifecycle (breeding, feeding, migration or resting behaviour) of an ecologically significant proportion of the population of a migratory species.

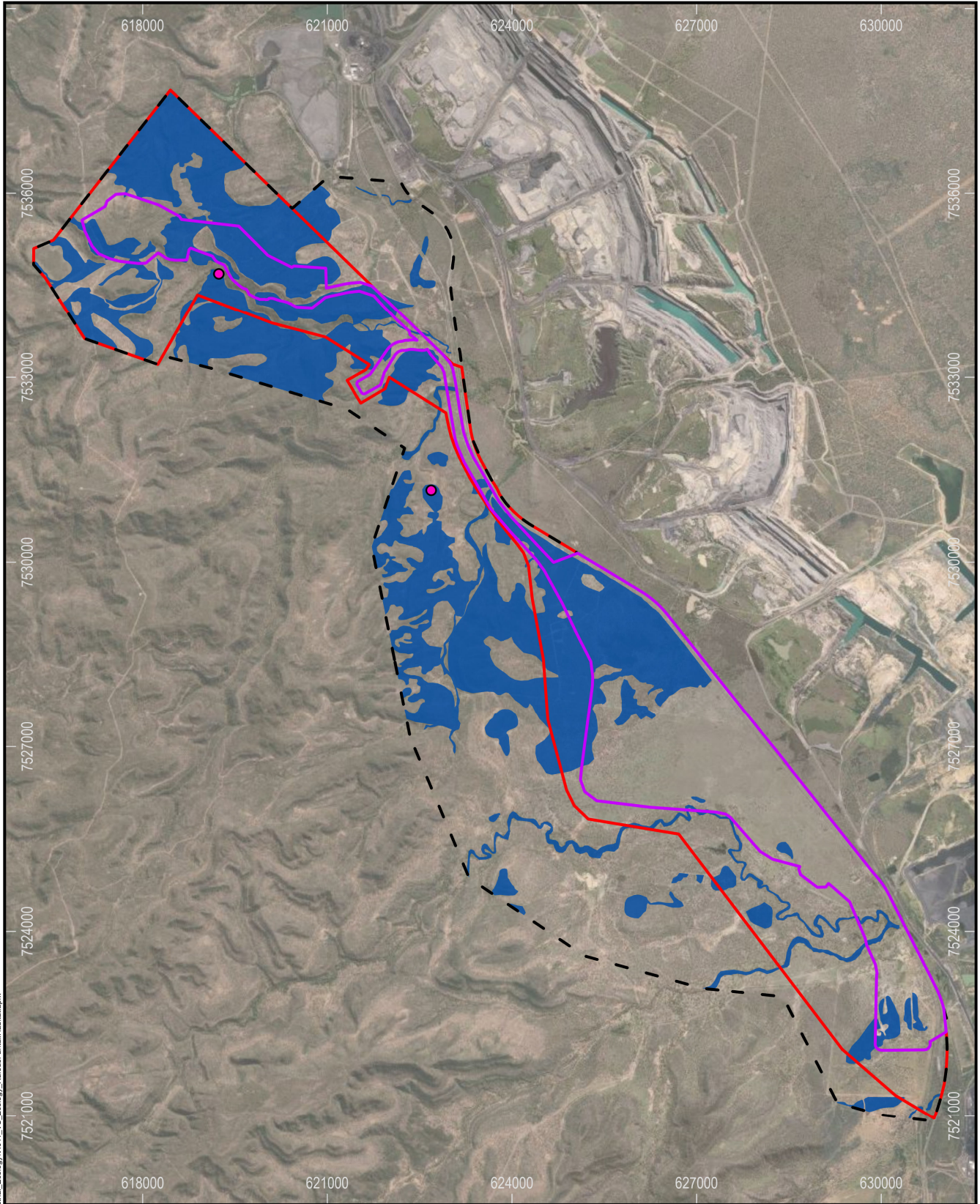
The definitions of “important habitat” for each of these species are defined by the *Referral Guideline for 14 birds Listed as Migratory* (Department of the Environment 2015a), the *Industry Guidelines for Avoiding, Assessing and Mitigating Impacts on EPBC Act listed Migratory Shorebird Species* (Department of Agriculture, Water and the Environment 2017) and the *Revision of the East Asian-Australasian Flyway Population Estimates for 37 Listed Migratory Shorebird Species* (Hansen *et al.* 2017). These are summarised in **Table 5-7**.

Table 5-7 Definitions of “important habitat” and “ecologically significant proportion of the population” for migratory species potentially utilising the Vulcan South area

Species	Important habitat	Invasive species that could be harmful	Ecologically significant proportion of the population	Area of important habitat likely to result in a significant impact if affected
Rufous Fantail	Moist, dense habitats, including mangroves, rainforest, riparian forests and thickets, and wet eucalypt forests with a dense understorey. When on passage a wider range of habitats are used including dry eucalypt forests and woodlands and Brigalow shrublands.	Black Rat <i>Rattus rattus</i> , invasive vines of riparian habitat (e.g. rubber vine <i>Cryptostegia grandiflora</i>).	1,100 individuals	260 ha
Fork-tailed Swift	Found across a range of habitats, from inland open plains to wooded areas, where it is exclusively aerial.	Unknown	100 individuals	Impacts only considered possible when wind turbines, tall buildings, airports, or other developments interrupt airspace.

Species	Important habitat	Invasive species that could be harmful	Ecologically significant proportion of the population	Area of important habitat likely to result in a significant impact if affected
Latham's Snipe	Areas that have previously been identified as internationally important for the species, or areas that support at least 18 individuals of the species.	Feral Cat, Red Fox	18 individuals	Not prescribed
Oriental Cuckoo	Monsoonal rainforest, vine thickets, wet sclerophyll forest or open <i>Casuarina</i> , <i>Acacia</i> or <i>Eucalyptus</i> woodlands. Frequently at edges or ecotones between habitat types. Riparian forest is favoured habitat in the Kimberley region.	Unknown	1,000 individuals	25,000 ha
Black-faced Monarch	Wet forest specialist, found mainly in rainforest and wet sclerophyll forest, especially in sheltered gullies and slopes with a dense understorey of ferns and/or shrubs.	Black Rat <i>Rattus rattus</i> , invasive vines of riparian habitat (e.g. rubber vine <i>Cryptostegia grandiflora</i>).	460 individuals	260 ha
Satin Flycatcher	Eucalypt forest and woodlands, at high elevations when breeding. They are particularly common in tall wet sclerophyll forest, often in gullies or along water courses. In woodlands they prefer open, grassy woodland types. During migration, habitat preferences expand, with the species recorded in most wooded habitats except rainforests. Wintering birds in northern Qld will use rainforest/gallery forests interfaces, and birds have been recorded wintering in mangroves and paperbark swamps.	Black Rat <i>Rattus rattus</i> , invasive vines of riparian habitat (e.g. rubber vine <i>Cryptostegia grandiflora</i>).	1,700 individuals	440 ha
Sharp-tailed Sandpiper	Nationally important habitat for migratory shorebirds is defined as supporting: <ul style="list-style-type: none"> • 0.1 per cent of the flyway population of a single species of migratory shorebird OR • 2000 migratory shorebirds OR • 15 migratory shorebird species. 	Unknown	85 individuals	>0 ha
Gull-billed Tern	Not prescribed			
Glossy Ibis	Not prescribed			

Vulcan South will not disrupt an ecologically significant proportion of any migratory species. The project is also not anticipated to cause the establishment of harmful invasive species. Within the project's footprint, important habitat (as defined by Department of the Environment 2015) exists for the Rufous Fantail, Oriental Cuckoo and Satin Flycatcher. However, the habitats present on site are marginal (more inland, drier and open than is generally preferred) for all three species. It is expected that only one or two Oriental Cuckoos and Satin Flycatchers, and up to 10 Rufous Fantails, pass through the survey area each year. A total of 577.8 ha of potential habitat for transient Rufous Fantails is contained within the maximum disturbance footprint (**Figure 5-10**), along with 99.3 ha of potential habitat for transient Satin Flycatchers and Oriental Cuckoos. It is highly unlikely that the marginal habitats to be disturbed are a limiting factor constraining the migration of any of the migratory bird species listed in **Table 5-7**. For this reason, it is considered unlikely that Vulcan South will result in a significant impact on any migratory species protected under the EPBC Act.



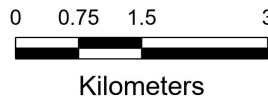
Path: S:\Projects\W011_VCP_Stage2\ArcGIS\ProjectFiles\Project\Territorial_Ecology\W011_VS_Ecology_RufousFantail\Habitat.aprx

Legend

- Rufous Fantail Sighting
- Survey Area
- VS Maximum Disturbance
- MLA Area
- Rufous Fantail Habitat

Source: Vitrinite 2022, METServe 2020-2022, Earthstar Geographics.

**Vulcan South
Project Footprint Relative to
Rufous Fantail Habitat**



Scale: 1:90,000 (A4)

23/03/2022

Datum: GDA2020
Projection: MGA55

FIGURE 5-10



5.3.4 Species of State Environmental Significance

Most species of State environmental significance are also matters of national significance, and potential impacts to these matters were assessed in **Section 5.3.3**. Nevertheless, the Queensland Government applies different definitions of “significant impacts” under the NC Act to the definitions under the EPBC Act. As the criteria differ for threatened wildlife and special least concern wildlife, these are assessed separately in **Table 5-8** and **Table 5-9**, respectively.

Table 5-8 Assessment of significance of impacts to threatened species of state significance

Threatened Species	Will there be a long-term decrease in the size of a local population?	Will the extent of occurrence of the species be reduced?	Will an existing population be fragmented?	Will it cause genetically distinct populations to form through isolation?	Will it result in harmful invasive species?	Will it introduce disease?	Will it interfere with the recovery of the species?	Will it cause disruption to ecologically significant locations?*
Koala	No	Minor	No	No	No	No	No	Yes
Greater Glider	No	Minor	No	No	No	No	No	Yes
Squatter Pigeon	No	Minor	No	No	No	No	No	Yes
Glossy Black-cockatoo	No	No	No	No	No	No	No	Possibly Minor
White-throated Needle-tail	No	No	No	No	No	No	No	No
Ornamental Snake	No	Probably No	No	No	No	No	No	Probably No
Australian Painted-snipe	No	No	No	No	No	No	No	No
Common Death Adder	No	Possibly Minor	No	No	No	No	No	Possibly Minor
Red Goshawk	No	No	No	No	No	No	No	No
Yakka Skink	No	No	No	No	No	No	No	No
Annual Wiregrass	No	No	No	No	No	No	No	No
Ghost Bat	No	No	No	No	No	No	No	No
Dunmall’s Snake	No	No	No	No	No	No	No	No
Allan’s Lerista	No	No	No	No	No	No	No	No
King Blue-grass	No	No	No	No	No	No	No	No

*Ecologically significant locations are defined as breeding, feeding, nesting, migration or resting sites.

Table 5-9 Assessment of significance of impacts to Special Least Concern species of state significance

Special Least Concern Species	Will there be a long-term decrease in the size of a local population?	Will the extent of occurrence of the species be reduced?	Will an existing population be fragmented?	Will gene flow among populations be reduced?	Will ecologically significant locations be disrupted?*(net disruption)
Short-beaked Echidna	No	No	No	No	Minor
Fork-tailed Swift	No	No	No	No	No
Latham's Snipe	No	No	No	No	No
Rufous Fantail	No	No	No	No	No
Sharp-tailed Sandpiper	No	No	No	No	No
Oriental Cuckoo	No	No	No	No	No
Gull-billed Tern	No	No	No	No	No
Black-faced Monarch	No	No	No	No	No
Satin Flycatcher	No	No	No	No	No
Glossy Ibis	No	No	No	No	No

*Ecologically significant locations are defined as breeding, feeding or nesting sites.

The State government can only impose an offset condition in relation to a prescribed activity, if the same, or substantially the same impact and the same, or substantially the same matter has not been subject to assessment under the EPBC Act. As Vulcan South is likely to impact several matters of national environmental significance, it will be referred and assessed under the EPBC Act. Consequently, only two matters of state significance (Common Death Adder and Short-beaked Echidna) will not be assessed under the EPBC Act, and these are therefore discussed in further detail below.

5.3.4.1 *Short-beaked Echidna*

Short-beaked Echidnas occupy home ranges of 50-100 ha (Nichol *et al.* 2011), and the removal of 1,567.2 ha of potential habitat (23.2 % of that within the survey area outside the approved footprint of the Vulcan Coal Mine) therefore amounts to a loss of 16–31 territories. Given the extensive and continuous matrix of potential habitat to the west and south of the project footprint, these prescribed actions will have a negligible effect on local populations. As the habitat being removed could be used for feeding and breeding, it qualifies as an ecologically significant location according to the *Queensland Environmental Offsets Policy Significant Residual Impact Guideline* (Department of Environment and Heritage Protection 2014). Nevertheless, there are no habitat features of the project footprint that make it locally significant, and extensive tracts of similar habitat will be retained to the west. This retained habitat is of a higher quality than most of the habitat being removed, because much of it is remnant vegetation and thus contains an abundance of fallen timber, important for

denning and providing termites. Sandstone areas to the west also contain an abundance of boulders, which provide den sites.

The main prey of Short-beaked Echidnas (ants and termites) recolonise rehabilitated mine sites almost immediately (i.e., at the time of soil profile reconstruction: Andersen *et al.* 2003; Spain *et al.* 2010). Likewise, Short-beaked Echidnas recolonise rehabilitated mine sites relatively quickly (8 years: Nichols and Grant 2007; 6-10 years: unpublished data from Gove, Northern Territory). Consequently, any impacts of Vulcan South on the Short-beaked Echidna will be short-term only.

5.3.4.2 *Glossy Black-cockatoo*

A total of 65 ha of foraging habitat for the Glossy Black-cockatoo will be removed to accommodate the North Pit and associated infrastructure (**Figure 5-11**). This habitat is currently used in a transient capacity by dispersing individuals.

The importance of this habitat to dispersing Glossy Black-cockatoos is probably low. Numerous small patches of *Casuarina cristata* (the local food tree) are scattered widely across the clay plains east of Peak Downs Mine, such that the small patches contained within the disturbance footprint are not the sole source of food in the local landscape. This suggests that Vulcan South is unlikely to lead to a reduction in population size or fragmentation/isolation of populations (by preventing dispersal through the region). Nevertheless, as individuals are known to feed within the disturbance footprint, at least occasionally, this habitat qualifies as an "ecologically significant location" (on the grounds it is used for feeding) according to the *Queensland Environmental Offsets Policy Significant Residual Impact Guidelines*.

5.3.4.3 *Common Death Adder*

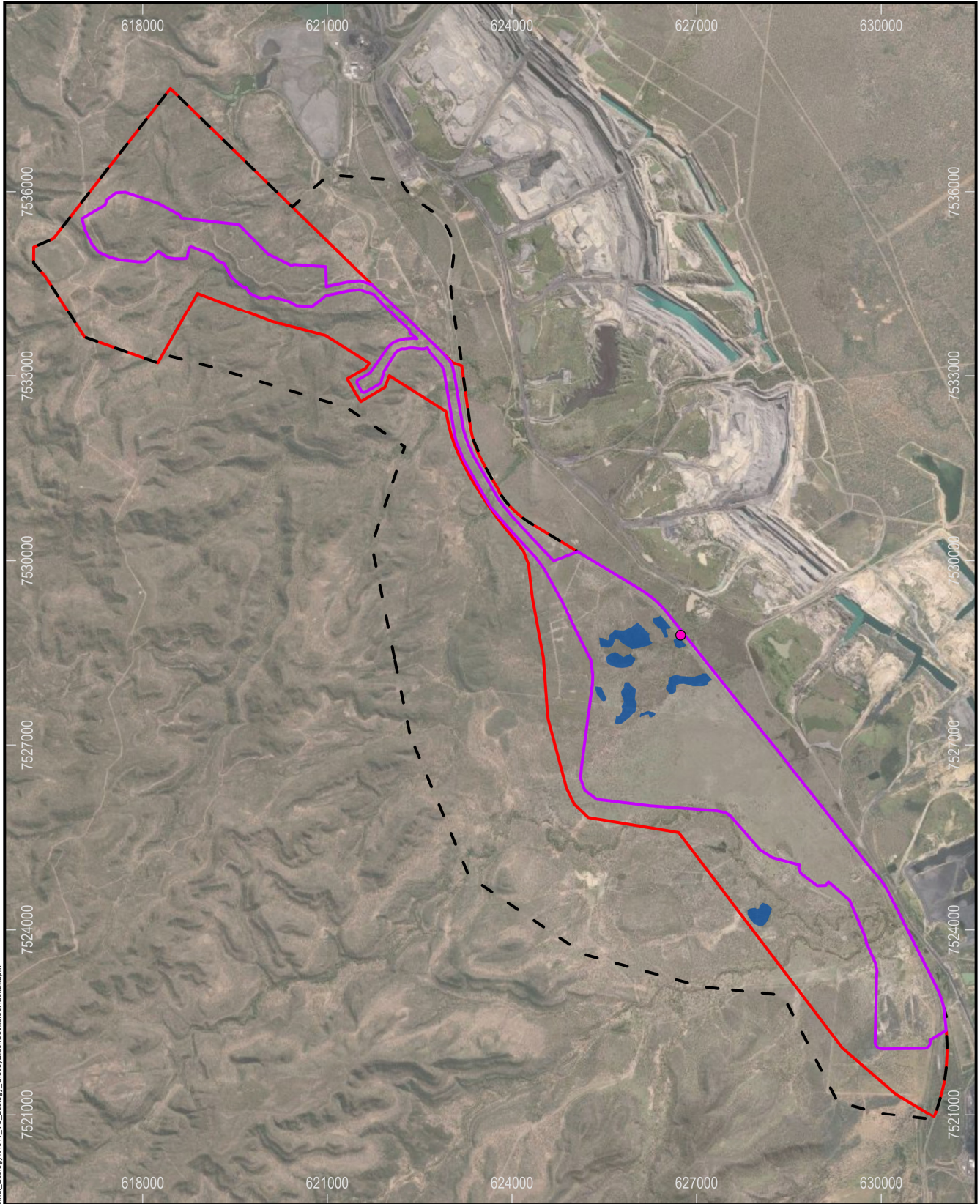
While no Common Death Adders were detected in the survey area, possible habitat for the species occurs on site. Habitat of the highest quality (remnant vegetation with sandstone boulders in elevated areas where Cane Toads are least abundant) occurs throughout the Harrow Range, and up to 377.6 ha of this habitat will be disturbed to accommodate a haul road and associated highwall mining benches and panels within the northern half of Vulcan South (**Figure 5-12**). Note that this estimate is highly conservative, as 189.4 ha of this footprint comprise highwall mining panels, which are not expected to result in the removal of any vegetation.

Potential high-quality habitat for the Common Death Adder is widespread within the survey area (93 % will not be disturbed by Vulcan South) and throughout the rest of the Harrow Range.

Common Death Adders are not confined to sandstone ranges, and could potentially utilise any vegetated habitats (remnant and regrowth) on site. 736.7 ha of these more marginal habitats (lowland areas with an abundance of Cane Toads and few rocks) will also be removed for the proposed mine and associated infrastructure.

The vast majority of the project footprint already supports high densities of Cane Toads, a major threat to Common Death Adders. The removal of existing toad-breeding locations (farm dams) will be counteracted by the construction of other locations nearby (sediment dams, water supply dams), such that Cane Toad densities are expected to remain high throughout the project area. Therefore, the net indirect impact on Common Death Adders via Cane Toad populations is likely to be near neutral.

Overall, the low quality of most habitat, the small scale of disturbance to potentially important habitat corridors (along the Harrow Range), and the fact that no Common Death Adders were detected despite extensive survey effort in optimal conditions, means that Vulcan South will likely have a minor effect on local populations.



Path: S:\Projects\W011_VCP_Stage2\GIS\ProjectFiles\Project\Territorial_Ecology\W011_VS_Ecology_GlossyBlackCockatooHabitat.aprx

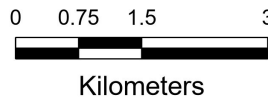
Legend

- Glossy Black-Cockatoo Sighting
- Survey Area
- VS Maximum Disturbance
- MLA Area
- Glossy Black-Cockatoo Habitat

Source: Vitrinite 2022, METServe 2020-2022, Earthstar Geographics.

Vulcan South

**Project Footprint Relative to
Habitat for Glossy Black-Cockatoo**



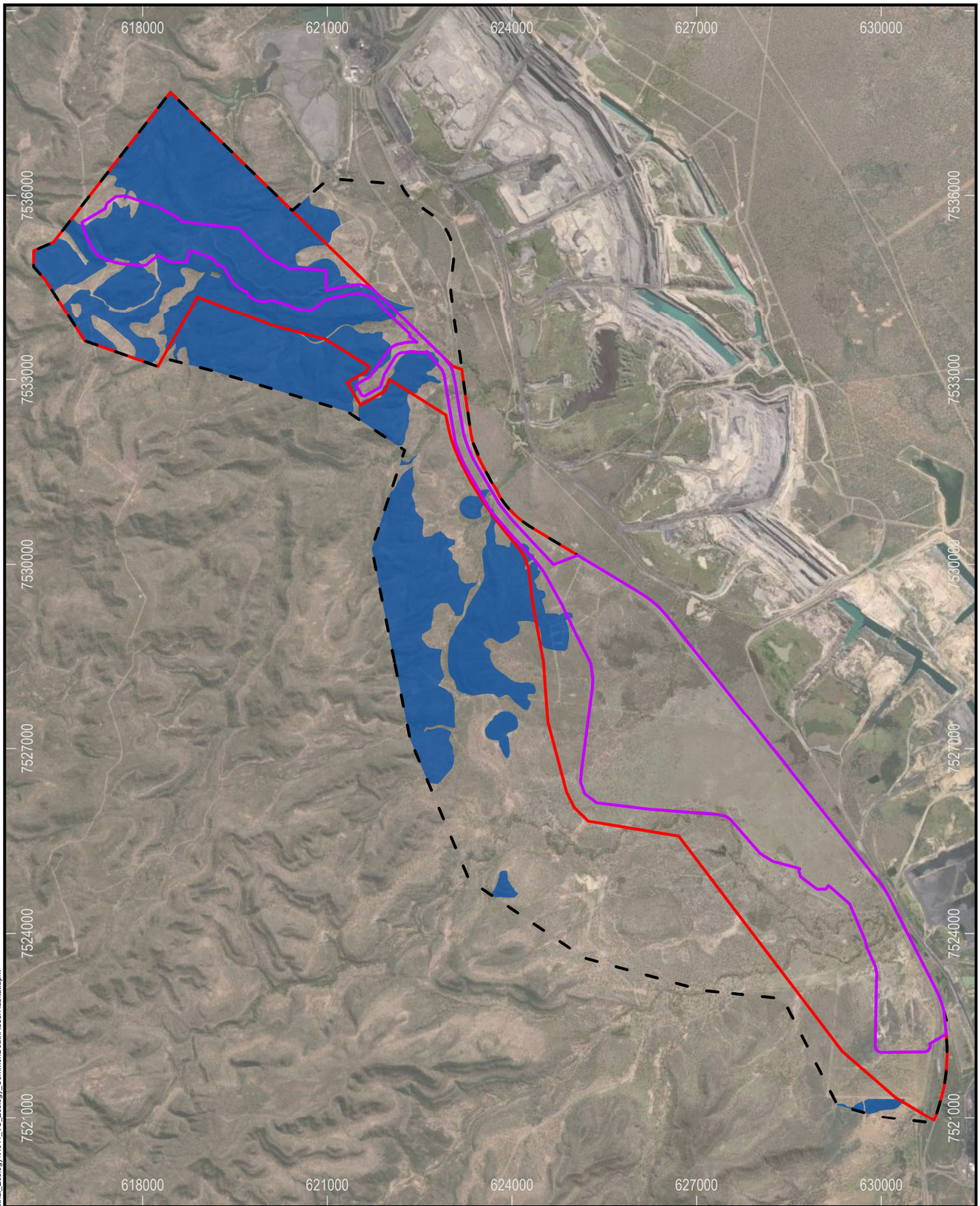
Scale: 1:90,000 (A4)

23/03/2022

Datum: GDA2020
Projection: MGA55

FIGURE 5-11



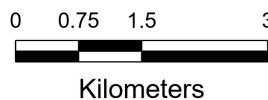


Path: S:\Projects\W011_VCP_Stage2\ArcGIS\ProjectFiles\Project\Territorial_Ecology\W011_VS_Ecology_CommonDeathAdderHabitat.aprx

Legend

-  Survey Area
-  VS Maximum Disturbance
-  MLA Area
-  Potential Common Death Adder Habitat

Vulcan South
Project Footprint Relative to Potential
Habitat for the Common Death Adder



Scale: 1:90,000 (A4)

23/03/2022


 Datum: GDA2020
 Projection: MGA55

FIGURE 5-12



Source: Vitrinite 2022, METServe 2020-2022, Earthstar Geographics.

5.4 OFFSET REQUIREMENTS

Offsets are required if the residual impacts to prescribed matters, after avoidance and mitigation measures have been implemented, are considered significant in accordance with the relevant guidelines.

5.4.1 National

Based on the assessment contained in **Section 5.3.3**, the following impacts of Vulcan South on matters of national environmental significance are likely to qualify as significant impacts:

- Removal of 120.3 ha of the Brigalow (*Acacia harpophylla* dominant and co-dominant) ecological community;
- Removal of 21.3 ha of high-quality habitat, 559.1 ha of moderate-quality habitat and 443.2 ha of low-quality habitat for the Koala;
- Removal of 71.1 ha of habitat for the Central Greater Glider; and
- Removal of 671.2 ha of foraging habitat (426.8 ha of which is also breeding habitat) and 692.9 ha of dispersal habitat for the Squatter Pigeon.

Vulcan South may possibly also affect the Ornamental Snake and Northern Quoll, although neither species was recorded on site, and the habitat present is suboptimal for both species. Due to the likelihood of the above impacts, the project should be referred to the Department of Agriculture, Water and the Environment for approval under the EPBC Act. It is likely that approval for the project will be conditional on the provision of offsets in accordance with *EPBC Act Environmental Offsets Policy 2012*.

An offset proposal should be developed for all matters likely to experience a significant residual impact.

5.4.2 State

Significant residual impacts to matters of state significance may require offsetting under the *Environmental Offsets Act 2014*. In Queensland, the significance of residual impacts to prescribed matters is defined by the *Queensland Environmental Offsets Policy Significant Residual Impact Guideline* (Department of Environment and Heritage Protection 2014), which is administered under the *Environmental Offsets Act 2014*.

As the matters of state environmental significance that are most likely to experience significant impacts are also matters of national environmental significance (to be assessed under the EPBC Act), duplicate offsets are not required. In accordance with the *Queensland Environmental Offsets Policy 2017*, the Queensland Government can only impose an offset condition in relation to a prescribed activity, if the same, or substantially the same, impact and the same, or substantially the same, matter has not been subject to assessment as a controlled action under the EPBC Act. However, an activity referred to the Commonwealth Government that receives a 'not a controlled action' or a 'not controlled action - particular manner' notice, could still be subject to an offset condition imposed by the Queensland Government. Given that it is likely that Vulcan South will be considered a controlled action, only state matters that are not protected under the EPBC Act may require offsetting under the *Environmental Offsets Act 2014*.

The following vegetation will require offsets under the *Environmental Offsets Act 2014*:

- 25.7 ha of Of Concern regional ecosystem 11.3.2; and
- 58.3 ha of regional ecosystems 11.3.25, 11.5.3, 11.5.9b, 11.9.2, 11.10.1 and 11.10.3 located within a defined distance from the defining banks of a relevant watercourse.

Note that the endangered regional ecosystems 11.4.8 and 11.4.9 do not require separate offsets under the *Environmental Offsets Act 2014*, as they are components of the Brigalow threatened ecological community that will likely require offsetting under the EPBC Act. Likewise, areas mapped as essential habitat under the *Vegetation Management Act 1999* do not require separate offsets, as these areas are contained within the habitat to be offset for threatened species listed under the EPBC Act.

Despite being matters of state environmental significance, Category R vegetation and Category C vegetation are not prescribed matters (defined in Schedule 2 of the *Environmental Offsets Regulation 2014*) and do not require offsetting.

In addition to the above vegetation, impacts to low-quality habitat for the Glossy Black-cockatoo (vulnerable), Short-beaked Echidna (special least concern) and Common Death Adder (vulnerable) possibly qualify as significant, due to the disturbance of potential feeding and/or breeding sites, which qualify as "ecologically significant locations". Nevertheless, not all significant impacts require offsets under the Queensland Environmental Offset Framework; according to the *Queensland Environmental Offsets Policy Significant Residual Impact Guideline* (Department of Environment and Heritage Protection 2014), if residual impacts are significant an offset *may* be required. In light of the small scale of the proposed impacts, the possible absence of Common Death Adders from the site, and the negligible effects Vulcan South is likely to have on local populations of these three species, offsets may not be deemed necessary. This decision ultimately lies with the Department of Environment and Science, who will assess this via the Environmental Authority application process.

As environmental offsets are likely to be required, at least for the regulated vegetation to be disturbed, a Draft Offset Delivery Mechanism report is to be prepared. Following confirmation of this approach via habitat quality assessments of the proposed offset area, an Offset Delivery Plan is then to be developed and submitted to the State Government for approval.

6 REFERENCES CITED

- Andersen, A.N., B.D. Hoffmann and J. Somes (2003). Ants as indicators of minesite restoration: community recovery at one of eight rehabilitation sites in central Queensland. *Ecological Management & Restoration* **4**, S12-S19.
- Anderson, V.J. and K.C. Hodgkinson (1997). Grass-mediated capture of resource flows and the maintenance of banded mulga in a semi-arid woodland. *Australian Journal of Botany* **45**, 331-342.
- Armstrong, K.N. and S. Antee (2000). The ghost bat in the Pilbara: 100 years on. *Australian Mammalogy* **22**, 93-101.
- Augee, M.L. (2008). Short-beaked Echidna. In: S. van Dyck and R. Strahan (eds) *The Mammals of Australia third edition*. New Holland Publishers (Australia), Sydney.
- Australian Koala Foundation (2015). *National Koala Tree Planting List*. Available online at: <https://www.savethekoala.com/about-koalas/trees-koalas>.
- Bacon, P.E., C. Stone, D.L. Binns, D.J. Leslie and D.W. Edwards (1993). Relationships between water availability and *Eucalyptus camaldulensis* growth in a riparian forest. *Journal of Hydrology* **150**, 541-561.
- Baker, B.J. and J.M.L. Richardson (2006). The effect of artificial light on male breeding-season behaviour in green frogs, *Rana clamitans melanota*. *Canadian Journal of Zoology* **84**, 1528-1532.
- Barber, J.R., K.R. Crooks and K.M. Fristrup (2010). The costs of chronic noise exposure for terrestrial organisms. *Trends in Ecology and Evolution* **25**, 180-189.
- Barrett, G., A. Silcocks, S. Barry, R. Cunningham and R. Poulter (2003). *The New Atlas of Australian Birds*. Birds Australia, Hawthorn East, Victoria.
- Ben-Shlomo, R. and C. Kyriacou (2010). Light pulses administered during the circadian dark phase alter expression of cell cycle associated transcripts in mouse brain. *Cancer Genetics and Cytogenetics* **197**, 65-70.
- Benyon, R.G., S. Theiveyanathan and T.M. Doody (2006). Impacts of tree plantations on groundwater in south-eastern Australia. *Australian Journal of Botany* **54**, 181-192.
- Beyer, G.L., and R.L. Goldingay 2006. The value of nest boxes in the research and management of Australian hollow-using arboreal marsupials. *Wildlife Research* **33**, 161-174.
- Braithwaite, R.W. and A.D. Griffiths (1994). Demographic variation and range contraction in the Northern Quoll, *Dasyurus hallucatus* (Marsupialia: Dasyuridae). *Wildlife Research* **21**, 203-207.
- Bureau of Meteorology (BOM) (2019). *National Atlas of Groundwater Dependent Ecosystems*. Australian Government, Canberra. Accessed at: <http://www.bom.gov.au/water/groundwater/gde/>.
- Callaghan, J., C. McAlpine, D. Mitchell, J. Thompson, M. Bowen, J. Rhodes, C. de Jong, R. Domalewski and A. Scott (2011). Ranking and mapping koala habitat quality for conservation planning on the basis of indirect evidence of tree-species use: a case study of Noosa Shire, south-eastern Queensland. *Wildlife Research* **38**, 89-102.
- Chapman, T.F. (2007). Foods of the Glossy Black-Cockatoo *Calyptorhynchus lathami*. *Australian Field Ornithology* **24**, 30-36.
- Comport, S.S., S.J. Ward and W.J. Foley (1996). Home ranges, time budgets and food-tree use in a high-density tropical population of Greater Gliders, *Petauroides volans minor* (Pseudocheiridae: Marsupialia). *Wildlife Research* **23**, 401-419.
- Connor, D.J. and B.R. Tunstall (1968). Tissue water relations for Brigalow and Mulga. *Australian Journal of Botany* **16**, 487-490.
- Conrad, K., M. Warren, R. Fox, M. Parsons and I. Woiwod (2006). Rapid declines of common, widespread British moths provide evidence of an insect biodiversity crisis. *Biological Conservation* **132**, 279-291.
- Cook, P.G. and A.P. O'Grady (2006). Determining soil and ground water use of vegetation from heat pulse, water potential and stable isotope data. *Oecologia* **148**, 97-107.
- Cornell Lab of Ornithology (2022). eBird Basic Dataset. Cornell University, Ithaca, New York.

- Cristescu, R.H.A. (2011). Fauna recolonisation of mine rehabilitation through the example of arboreal marsupials, with a particular focus on the koala *Phascolarctos cinereus*. *PhD thesis: School of Biological, Earth and Environmental Sciences*, University of New South Wales.
- Cristescu, R.H., J. Rhodes, C. Frère and P.B. Banks (2013). Is restoring flora the same as restoring fauna? Lessons learned from koalas and mining rehabilitation. *Journal of Applied Ecology* **50**, 423-431.
- Crome, F.H.J. (1976). Breeding, moult and food of the Squatter Pigeon in north-eastern Queensland. *Australian Wildlife Research* **3**, 45-59.
- Crowley, G. (2008). Cockatoo Grass *Alloteropsis semialata* as a Keystone Species in Northern Australia. *Northern Territory Naturalist* **20**, 58-63.
- Crowther, M.S., D. Lunney, J. Lemon, E. Stalenberg, R. Wheeler, G. Madani, K.A. Ross and M. Ellis (2013). Climate-mediated habitat selection in an arboreal folivore. *Ecography* **37**, 336-343.
- Cunnington, G.M. and L. Fahrig (2010). Plasticity in the vocalizations of anurans in response to traffic noise. *Acta Oecologica* **36**, 463-470.
- Curran, T.J., P.J. Clarke and N.W.M. Warwick (2009). Water relations of woody plants on contrasting soils during drought: does edaphic compensation account for dry rainforest distribution? *Australian Journal of Botany* **57**, 629-639.
- Czechura, G.V, R.G. Hobson and D.A. Stewart (2010). Distribution, status and habitat of the Red Goshawk *Erythrorhynchus radiatus* in Queensland. *Corella* **35**, 3-10.
- Davies, T., J. Bennie and K. Gaston (2012). Street lighting changes the composition of invertebrate communities. *Biology Letters*, e20120216.
- Department of the Environment (2013a). *Matters of National Environmental Significance. Significant Impact Guidelines 1.1*. Australian Government, Canberra.
- Department of the Environment (2013b). Approved Conservation Advice for the Brigalow (*Acacia harpophylla* dominant and co-dominant) ecological community. Canberra: Department of the Environment. Available from: <http://www.environment.gov.au/biodiversity/threatened/communities/pubs/028-conservation-advice.pdf>.
- Department of the Environment (2014). *EPBC Act Referral Guidelines for the vulnerable koala (combined populations of Queensland, New South Wales and the Australian Capital Territory)*, Commonwealth of Australia.
- Department of the Environment (2015a). *Referral guideline for 14 birds listed as migratory under the EPBC Act*. Australian Government, Canberra.
- Department of the Environment (2015b). *Wildlife Conservation Plan for Migratory Shorebirds*. Australian Government, Canberra.
- Department of the Environment (2016). *EPBC Act Referral Guidelines for the Endangered Northern Quoll Dasyurus hallucatus*. Australian Government, Canberra.
- Department of Agriculture, Water and the Environment (2017). *Industry Guidelines for Avoiding, Assessing and Mitigating Impacts on EPBC Act Listed Migratory Shorebird Species*. EPBC Act Policy Statement 3.21. Australia Government, Canberra.
- Department of Agriculture, Water and the Environment (2022a). Semi-evergreen vine thickets of the Brigalow Belt (North and South) and Nandewar Bioregions. Species Profile and Threats Database. Australian Government, Canberra.
- Department of Agriculture, Water and the Environment (2022b). *Geophaps scripta scripta* — Squatter Pigeon (southern). Species Profile and Threats Database. Australian Government, Canberra.
- Department of Agriculture, Water and the Environment (2022c). *Phascolarctos cinereus* (combined populations of Qld, NSW and the ACT) — Koala (combined populations of Queensland, New South Wales and the Australian Capital Territory). Species Profile and Threats Database. Australian Government, Canberra.
- Department of Agriculture, Water and the Environment (2022d). *Denisonia maculata* — Ornamental Snake. Species Profile and Threats Database. Australian Government, Canberra.
- Department of Agriculture, Water and the Environment (2022e). *Egernia rugosa* — Yakka Skink. Species Profile and Threats Database. Australian Government, Canberra.

- Department of Agriculture, Water and the Environment (2022f). *Rostratula australis* — Australian Painted Snipe. Species Profile and Threats Database. Australian Government, Canberra.
- Department of Agriculture, Water and the Environment (2022g). *Aristida annua*. Species Profile and Threats Database. Australian Government, Canberra.
- Department of Agriculture, Water and the Environment (2022h). *Furina dunmallii* — Dunmall's Snake. Species Profile and Threats Database. Australian Government, Canberra.
- Department of Agriculture, Water and the Environment (2022i). *Lerista allanae* — Allan's Lerista, Retro Slider. Species Profile and Threats Database. Australian Government, Canberra.
- Department of Agriculture, Water and the Environment (2022j). *Dichanthium queenslandicum* — King Blue-grass. Species Profile and Threats Database. Australian Government, Canberra.
- Department of Agriculture, Water and the Environment (2022k). *Dichanthium setosum* — Blue-grass. Species Profile and Threats Database. Australian Government, Canberra.
- Department of Agriculture, Water and the Environment (2022l). Conservation advice for *Phascolarctos cinereus* (Koala) combined populations of Queensland, New South Wales and the Australian Capital Territory. In effect from 12 February 2022.
- Department of Agriculture, Water and the Environment (2022m). *Hirundapus caudacutus* — White-throated Needle-tail. Species Profile and Threats Database. Australian Government, Canberra.
- Department of Environment and Energy (2017). *Industry Guidelines for Avoiding, Assessing and Mitigating Impacts on EPBC Act Listed Migratory Shorebird Species*. EPBC Act Policy Statement 3.21. Australian Government, Canberra.
- Department of Environment and Heritage Protection (2014). *Queensland Environmental Offsets Policy Significant Residual Impact Guideline*. Queensland Government, Brisbane.
- Department of Environment and Heritage Protection (2016). *Eligibility criteria and standard conditions for mining lease activities—Version 2.0*. Queensland Government, Brisbane.
- Department of Environment and Heritage Protection (2017). *Queensland Environmental Offsets Policy (Version 1.4)*. Queensland Government, Brisbane.
- Department of Environment and Science (2020). *Queensland Environmental Offsets Policy—Version 1.9*. Queensland Government, Brisbane.
- Department of Environment and Resource Management (2012). National recovery plan for the red goshawk *Erythrorchis radiatus*. Report to the Department of Sustainability, Environment, Water, Population and Communities, Canberra. Queensland Department of Environment and Resource Management, Brisbane.
- Department of Industry, Science, Energy and Resources (2020). *National Forest and Sparse Woody Vegetation Data (Version 5.0 – 2020 Release)*. Data available at: <https://data.gov.au/data/dataset/69d09a6c-df77-439f-8bc7-87822cd520fd>.
- Department of Natural Resources, Mines and Energy (DNRME) (2019a). Technical summary: terrestrial groundwater-dependent ecosystems in the Surat Cumulative Management Area. Literature review and desktop impact assessment method. Queensland Government, Brisbane.
- Department of Natural Resources, Mines and Energy (DNRME) (2019b). Queensland groundwater and surface water monitoring. Queensland Government, Brisbane. Accessed at <https://gisservices.information.qld.gov.au/arcgis/rest/services/InlandWaters/GroundAndSurfaceWaterMonitoring/MapServer>
- Department of Science, Information Technology and Innovation (2015). Queensland Groundwater Dependent Ecosystem Mapping Method v 1.1. State of Queensland, Brisbane.
- Department of Environment and Heritage Protection (2014). *Queensland Environmental Offsets Policy Significant Residual Impact Guideline*. Queensland Government, Brisbane.
- Department of Environment and Resource Management (2012). National recovery plan for the red goshawk *Erythrorchis radiatus*. Report to the Department of Sustainability, Environment, Water, Population and Communities, Canberra. Queensland Department of Environment and Resource Management, Brisbane.
- Department of Sustainability, Environment, Water, Population and Communities (2011). *Draft Referral Guidelines for the Nationally Listed Brigalow Belt Reptiles*. Australian Government, Canberra.

- Diete, R.L., K.M. Dixon and P.A. Barden (2016). Predation of pitfall-trapped rodents by the ghost bat, *Macroderma gigas*. *Australian Mammalogy* **38**, 249-252.
- Eamus, D., R. Froend, R. Loomes, G. Hose and B. Murray (2006a). A functional methodology for determining the groundwater regime needed to maintain the health of groundwater-dependent vegetation. *Australian Journal of Botany* **54**, 97-114.
- Eamus, D., T. Hatton, P. Cook, C. Colvin (2006b). *Ecohydrology: Vegetation Function, Water and Resource management*. CSIRO Publishing: Australia.
- Ellis, W.A.H., A. Melzer, F.N. Carrick and M. Hasegawa (2002). Tree use, diet and home range of the koala (*Phascolarctos cinereus*) at Blair Athol, central Queensland. *Wildlife Research* **29**, 303-311.
- Eyre, T.J., D.J. Ferguson, C.L. Hourigan, G.C. Smith, M.T. Mathieson, A.L. Kelly, M.F. Venz, L.D. Hogan and J. Rowland (2018). *Terrestrial Vertebrate Fauna Survey Assessment Guidelines for Queensland*. Version 3.0. Department of Environment and Science, Queensland Government, Brisbane.
- Falkiner, R.A., E.K.S. Nambiar, P.J. Polglase, S. Theiveyanathan and L.G. Stewart (2006). Root distribution of *Eucalyptus grandis* and *Corymbia maculata* in degraded saline soils of south-eastern Australia. *Agroforestry Systems* **67**, 279-291.
- Farmer, A. (1993). The effects of dust on vegetation—a review. *Environmental Pollution* **79**, 63-75.
- Farrell, R.C.C., D.T. Bell, K. Akilan and J.K. Marshall (1996). Morphological and physiological comparisons of clonal lines of *Eucalyptus camaldulensis*. II. Responses to waterlogging/salinity and alkalinity. *Australian Journal of Plant Physiology* **23**, 509-518.
- Fensham, R.J. (1999). Native grasslands of the Central Highlands, Queensland, Australia. Floristics, regional context and conservation. *Rangelands Journal* **21**, 82-103.
- Fensham, R.J. and R.J. Fairfax (2007). Drought-related tree death and savanna eucalypts: species susceptibility, soil conditions and root architecture. *Vegetation Science* **18**, 71-80.
- Fensham, R.J., J.E. Holman and M.J. Cox (1999). Plant species responses along a grazing disturbance gradient in Australian grassland. *Journal of Vegetation Science* **10**, 77-86.
- Fraser, F., V. Lawson, S. Morrison, P. Christophersen, S. McGreggor and M. Rawlinson (2003). Fire management experiment for the declining Partridge Pigeon, Kakadu National Park. *Ecological Management and Restoration* **4**, 94-102.
- Gibbons, P., and D. Lindenmayer (2002). *Tree hollows and wildlife conservation in Australia*. CSIRO Publishing, Collingwood.
- Gill, H.S. and I.P. Abrol (1991). Salt affected soils, their afforestation and its ameliorating influence. *International Tree Crops Journal* **6**, 239-260.
- Gould, S.F. and B.G. Mackey (2015). Site vegetation characteristics are more important than landscape context in determining bird assemblages in revegetation. *Restoration Ecology* **23**, 670-680.
- Gow, L.J., D.J. Barrett, L.J. Renzullo, S.R. Phinn and A.P. O'Grady (2016). Characterising groundwater use by vegetation using a surface energy balance model and satellite observations of land surface temperature. *Environmental Modelling and Software* **80**, 66-82.
- Grigg, A., M. Shelton and B. Mullen (2000). The nature and management of rehabilitated pastures on open-cut coal mines in central Queensland. *Tropical Grasslands* **34**, 242-250.
- Stantec (2022). *Vulcan South Project Transport Impact Assessment*. Prepared by Stantec Australia Pty Ltd, Brisbane, for Vitrinite Pty Ltd.
- Hansen, B.D., R.A. Fuller, D. Watkins, D.I. Rogers, R.S. Clemens, M. Newman, E.J. Woehler and D.R. Weller (2017). *Revision of the East Asian-Australasian Flyway Population Estimates for 37 Listed Migratory Shorebird Species*. Report for the Department of the Environment. BirdLife Australia, Melbourne.
- Henry, S.R. (1984). Social organisation of the greater glider (*Petauroides volans*) in Victoria. In *Possums and Gliders* (eds A. P. Smith & I. D. Hume), pp. 221-228. Surrey Beatty and Sons, Chipping Norton.
- Hill, B.M. and S.J. Ward (2010). *National Recovery Plan for the Northern Quoll, Dasyurus hallucatus*. Department of Natural Resources, Environment, The Arts and Sport, Darwin.

- Hoskin, C.J. (2019). Description of three new velvet geckos (Diplodactylidae: *Oedura*) from inland eastern Australia, and redescription of *Oedura monilis* De Vis. *Zootaxa* 4683(2).
- Howell, J., A. Laskey and J. Tanner (1954). Bird mortality at airport ceilmeters. *The Wilson Bulletin* **66**, 207--215.
- Hoy, N.T., M.J. Gale and K.B. Walsh (1994). Revegetation of a scalded saline discharge zone in central Queensland 1. Selection of tree species and evaluation of an establishment technique. *Australian Journal of Experimental Agriculture* **34**, 765-776.
- Hydrogeologist.com.au (2022). Vulcan South – Groundwater Impact Assessment. Report prepared for Mining & Energy Technical Services Pty Ltd (METServe).
- Jackson, S. M. (2015). Family Pseudocheiridae (Ringtail Possums and Greater Gliders). In *Handbook of the Mammals of the World. Volume 5: Monotremes and Marsupials* (eds R.A. Mittermeier & D.E. Wilson) pp 654–658 (Springer, Barcelona).
- Jin, X.M., M.E. Schaepman, J.G. Clevers, Z.B. Su and G. Hu (2011). Groundwater depth and vegetation in the Ejina area, China. *Arid Land Research and Management* **25**, 194-199.
- Katerji, N., J.W. van Hoorn, A. Hamdy and M. Mastrorilli (2003). Salinity effect on crop development and yield, analysis of salt tolerance according to several classification methods. *Agricultural Water Management* **62**, 37-66.
- Kath, J., K. Reardon-Smith, A.F. Le Brocque, F.J. Dyer, E. Dafny, L. Fritz and M. Batterham (2014). Groundwater decline and tree change in floodplain landscapes: identifying non-linear threshold responses in canopy condition. *Global Ecology and Conservation* **2**, 148-160.
- Kearney, M.R., B.A. Wintle and W.P. Porter (2010). Correlative and mechanistic models of species distribution provide congruent forecasts under climate change. *Conservation Letters* **3**, 203-213.
- Kehl, J.A. and A. Borsboom (1984). Home ranges, den use and activity patterns in the Greater Glider *Petauroides volans*. In: *Possums and Gliders* (eds. A.P. Smith and I.D. Hume) pp. 229-236. Surrey Beatty: Sydney.
- Kempnaers, B., P. Borgström, P. Loës, E. Schlicht and M. Valcu (2010). Artificial night lighting affects dawn song, extra-pair siring success, and lay date in songbirds. *Current Biology* **20**, 1735--1739.
- Lawler, I.R., W.J. Foley, B.M. Eschler, D.M. Pass and K. Handasyde (1998). Intraspecific variation in *Eucalyptus* secondary metabolites determines food intake by folivorous marsupials. *Oecologia* **116**, 160-169.
- Lewis, M. (2007). Foraging responses of the endangered Gouldian Finch to temporal differences in seed availability in northern Australian savanna grasslands. Pages 218-235 in: Bissonette J.A., Storch I. (eds) *Temporal Dimensions of Landscape Ecology*. Springer, Boston.
- Lindenmayer, D.B., M.L. Pope and R.B. Cunningham (2004). Patch use by the greater glider (*Petauroides volans*) in a fragmented forest ecosystem. II. Characteristics of den trees and preliminary data on den-use patterns. *Wildlife Research* **31**, 569-577.
- Liu, B., H. Guan, W. Zhao, Y. Yang and S. Li (2017). Groundwater facilitated water-use efficiency along a gradient of groundwater depth in arid northwestern China. *Agriculture and Forest Meteorology* **233**, 235-241.
- Longcore, T., C. Rich, P. Mineau, B. MacDonald, D. Bert, L. Sullivan, E. Mutrie, S. Gauthreaux Jr, M. Avery, R. Crawford, A.M. Manville II, E.R. Travis and D. Drake (2012). An estimate of avian mortality at communication towers in the United States and Canada. *PLoS ONE* **7**, e34025.
- Lv, J., X.-S. Wang, Y. Zhou, K. Qian, L. Wan, D. Eamus and Z. Tao (2012). Groundwater-dependent distribution of vegetation in Hailiutu River catchment, a semi-arid region in China. *Journal of Ecohydrology* **6**, 142-149.
- Madsen, P.A. and D.R. Mulligan (2006). Effect of NaCl on emergence and growth of a range of provenances of *Eucalyptus citriodora*, *Eucalyptus populnea*, *Eucalyptus camaldulensis* and *Acacia salicina*. *Forest Ecology and Management* **228**, 152-159.
- McGregor, D.C., A. Padovan, A. Georges, A. Krokenberger, H.-J. Yoon & K.N. Yougentob (2020). Genetic evidence supports three previously described species of greater glider, *Petauroides volans*, *P. minor* and *P. armillatus*. *Scientific Reports* **10**, 19284.
- McLendon, T., P.J. Hubbard and D.W. Martin (2008). Partitioning the use of precipitation- and groundwater-derived moisture by vegetation in an arid ecosystem in California. *Journal of Arid Environments* **72**, 986-1001.

- Melzer, A., R. Cristescu, W. Ellis, S. Fitzgibbon and G. Manno (2014). The habitat and diet of koalas (*Phascolarctos cinereus*) in Queensland. *Australian Mammalogy* **36**, 189-199.
- Mensforth, L.J., P.J. Thorburn, S.D. Tyerman and G.R. Walker (1994). Sources of water used by riparian *Eucalyptus camaldulensis* overlying highly saline groundwater. *Oecologia* **1-2**, 21-28.
- Miller, M.W. (2006). Apparent effects of light pollution on singing behaviour of American robins. *The Condor* **108**, 130-139.
- Mooney, P.A. and L.P. Pedler (2005). Recovery Plan for the South Australian Subspecies of the Glossy Black-cockatoo (*Calyptorhynchus lathami halmaturinus*): 2005-2010. Department for Environment and Heritage, South Australia.
- Moore, B.D. and W.J. Foley (2000). A review of feeding and diet selection in koalas (*Phascolarctos cinereus*). *Australian Journal of Zoology* **48**, 317-333.
- Moore, B.D., W.J. Foley, I.R. Wallis, A. Cowling and K.A. Handasyde (2005). *Eucalyptus* foliar chemistry explains selective feeding by koalas. *Biology Letters* **1**, 64-67.
- Munks, S.A., R. Corkrey and W.J. Foley (1996). Characteristics of arboreal marsupial habitat in the semi-arid woodlands of northern Queensland. *Wildlife Research* **23**, 185-195.
- NAFI (2022). *North Australia and Rangelands Fire Information Website*. Accessed at: <https://firenorth.org.au/nafi3/>
- Neldner, V.J., B.A. Wilson, H.A. Dillewaard, T.S. Ryan, D.W. Butler, W.J.F. McDonald, E.P. Addicott and C.N. Appelman (2019). *Methodology for survey and mapping of regional ecosystems and vegetation communities in Queensland*. Version 5.0. Queensland Herbarium, Queensland Department of Environment and Science, Brisbane.
- Nelson, J.L., M. P. Scroggie, L.K. Durkin, J.K. Cripps, D.S.L. Ramsey and L.F. Lumsden (2018). Estimating the density of the Greater Glider in the Strathbogie Ranges, North East Victoria, with an assessment of coupes scheduled for timber harvesting in 2018. Arthur Rylah Institute for Environmental Research Technical Report Series No. 293. Department of Environment, Land, Water and Planning, Heidelberg, Victoria.
- Ngugi, M.R. and V.J. Neldner (2015). Two-tiered methodology for the assessment and projection of mine vegetation rehabilitation against mine closure restoration goal. *Ecological Management and Restoration* **16**, 215-223.
- Nguyen, N.T., H. Saneoka, R. Suwa and K. Fujita (2009). The interaction among provenances of *Melaleuca leucadendra* (Weeping Paperbark), salt, and aluminium. *Forest Science* **55**, 443-454.
- Nichol, S.C., C. Vanpé, J. Sprent, G. Morrow and N.A. Andersen (2011). Spatial ecology of a ubiquitous Australian anteater, the short-beaked echidna (*Tachyglossus aculeatus*). *Journal of Mammalogy* **92**, 101-110.
- Nichols, O.G. and C.D. Grant (2007). Vertebrate fauna recolonization of restored bauxite mines—key findings from almost 30 years of monitoring and research. *Restoration Ecology* **15**, S116-S126.
- Nolan, R.H., K.A. Fairweather, T. Tarin, N.S. Santini, J. Cleverly, R. Faux and D. Eamus (2017). Divergence in plant water-use strategies in semiarid woody species. *Functional Plant Biology* **44**, 1134-1146.
- NSW Scientific Committee (2008). Red Goshawk *Erythrotriorchis radiatus*. Review of Current Information in NSW. Unpublished report arising from the Review of the Schedules of the Threatened Species Conservation Act 1995. NSW Scientific Committee, Hurstville.
- O'Grady, A.P., D. Eamus, P.G. Cook and S. Lamontagne (2005). Comparative water use by the riparian trees *Melaleuca argentea* and *Corymbia bella* in the wet-dry tropics of northern Australia. *Tree Physiology* **26**, 219-228.
- O'Grady, A.P., P.G. Cook, P. Howe and G. Werren (2006a). Groundwater use by dominant tree species in tropical remnant vegetation communities. *Australian Journal of Botany* **54**, 155-171.
- O'Grady, A.P., D. Eamus, P.G. Cook and S. Lamontagne (2006b). Groundwater use by riparian vegetation in the wet-dry tropics of northern Australia. *Australian Journal of Botany* **54**, 145-154.
- Phillips, B. (1990). *Koalas. The little Australians we'd all hate to lose*. Australian Government Publishing Service, Canberra.





- Phillips, B.L., M.J. Greenlees, G.P. Brown and R. Shine (2009). Predator behaviour and morphology mediates the impact of an invasive species: cane toads and death adders in Australia. *Animal Conservation* **13**, 53-59.
- Pollock, A.B. (1999). Notes on status, distribution and diet of Northern Quoll *Dasyurus hallucatus* in the Mackay-Bowen area, mideastern Queensland. *Australian Zoologist* **31**, 388-395.
- Poot, H., B. Ens, H. de Vries, M. Donners, M. Wernand and J. Marquenie (2008). Green light for nocturnally migrating birds. *Ecology and Society* **13**, 47 (online) at <http://www.ecologyandsociety.org/vol13/iss2/art47>.
- Rice, K.J., S.L. Matzner, W. Byer and J.R. Brown (2004). Patterns of tree dieback in Queensland, Australia: the importance of drought stress and the role of resistance to cavitation. *Oecologia* **139**, 190-198.
- Robinson, N., R.J. Harper and K.R.J. Smettem (2006). Soil water depletion by *Eucalyptus* spp. integrated into dryland agricultural systems. *Plant and Soil* **286**, 141-151.
- Roman, A., P. Cinzano, G.M. Giacometti, P. Giulini (2000). Light pollution and possible effects on higher plants. *Memoirs of the Società Astronomica Italiana* **71**, 59-69.
- Rotics, S., T. Dayan, O. Levy and N. Kronfeld-Schor (2011). Light masking in the field: an experiment with nocturnal and diurnal spiny mice under semi-natural field conditions. *Chronobiology International* **28**, 70--75.
- Smith, A.G., C. McAlpine, J.R. Rhodes, L. Seabrook, G. Baxter, D. Lunney and A. Bradley (2012). At what spatial scales does resource selection vary? A case study of koalas in a semi-arid region. *Austral Ecology* **38**, 230-240.
- Rumman, R., J. Cleverly, R.H. Nolan, T. Tarin and D. Eamus (2018). Speculations on the application of foliar ¹³C discrimination to reveal groundwater dependency of vegetation and provide estimates of root depth and rates of groundwater use. *Hydrology and Earth System Sciences* **22**, 4875-4889.
- Seaton, R (2014). Survey for the Red Goshawk (*Erythrotriorchis radiatus*) in South East Queensland. *The Sunbird* **44**, 52-59.
- Salmon, M., M.G. Tolbert, D.P. Painter, M. Goff and R. Reiners (1995). Behaviour of loggerhead sea turtles on an urban beach. 2. Hatchling orientation. *Journal of Herpetology* **29**, 568-576.
- Shannon, G., M.F. McKenna, L.M. Angeloni, K.R. Crooks, K.M. Fristrup, E. Brown, K.A. Warner, M.D. Nelson, C. White, J. Briggs, S. McFarland and G. Wittemyer (2016). A synthesis of two decades of research documenting the effects of noise on wildlife. *Biological Reviews* **91**, 982-1005.
- Simon, B.K. (1984). New taxa of and nomenclatural changes in *Aristida* L. (Poaceae) in Australia. *Austrobaileya* **2**, 87-102.
- Smith, A.G., C. McAlpine, J.R. Rhodes, L. Seabrook, G. Baxter, D. Lunney, A. Bradley (2013). At what spatial scales does resource selection vary? A case study of koalas in a semi-arid region. *Austral Ecology* **38**, 230-240.
- Smith, G.C., and G. Agnew (2002). The value of 'bat boxes' for attracting hollow dependent fauna to farm forestry plantations in southeast Queensland. *Ecological Management and Restoration* **3**: 37-46.
- Spain, A.V., D.A. Hinz and M. Tibbett (2010). Colonisation of rehabilitated lands by termites (Dictyoptera), Rio Tinto Alcan Gove bauxite mine, Northern Territory, Australia. *Mine Closure 2010* 437-448.
- Sullivan, B.J., W.M. Norris and G.S. Baxter (2003). Low-density koala (*Phascolarctos cinereus*) populations in the mulgalands of wouth-west Queensland. II. Distribution and diet. *Wildlife Research* **30**, 331-338.
- Sun, D. and G.R. Dickinson (1993). Responses to salt stress of 16 *Eucalyptus* species, *Grevillea robusta*, *Lophostemon confertus* and *Pinus caribaea* var. *hondurensis*. *Forest Ecology and Management* **60**, 1-14.
- Sun, D. and G.R. Dickinson (1995a). Salinity effects on tree growth, root distribution and transpiration of *Casuarina cunninghamiana* and *Eucalyptus camaldulensis* planted on a saline site in tropical north Australia. *Forest Ecology and Management* **77**, 127-138.
- Sun, D. and G.R. Dickinson (1995b). Survival and growth responses of a number of Australian tree species planted on a saline site in tropical north Australia. *Journal of Applied Ecology* **32**, 817-826.
- Tidemann, C.R., D.M. Priddel, J.E. Nelson and J.D. Pettigrew (1985). Foraging behaviour of the Australian ghost bat, *Macroderma gigas* (Microchiroptera: Megadermatidae). *Australian Journal of Zoology* **33**, 705-713.
- Toop, J. (1985). Habitat requirements, survival strategies and ecology of the Ghost Bat *Macroderma gigae* Dobson (Microchiroptera: Megadermatidae) in Central Coastal Queensland. *Macroderma* **1**, 37-41.





- Threatened Species Scientific Committee (2012). Listing Advice for *Phascolarctos cinereus* (Koala). In effect under the EPBC Act from 2 May 2012, but ceased to be in effect from 11 February 2022.
- Threatened Species Scientific Committee (2013). Commonwealth Listing Advice on *Rostula australis* (Australian Painted Snipe). In effect under the EPBC Act from 15 May 2013.
- Threatened Species Scientific Committee (2015a). Conservation Advice: *Geophaps scripta scripta*, squatter pigeon (southern). In effect under the EPBC Act from 27 October 2015.
- Threatened Species Scientific Committee (2015b). Conservation Advice: *Erythroriorchis radiatus*, red goshawk. In effect under the EPBC Act from 27 October 2015.
- Threatened Species Scientific Committee (2016). Conservation Advice: *Petauroides volans*, greater glider. In effect under the EPBC Act from 25 May 2016.
- Tunstall, B.R. and D.J. Connor (1981). A hydrological study of a subtropical semiarid forest of *Acacia harpophylla* F. Muell. ex Benth. (Brigalow). *Australian Journal of Botany* **29**, 311-320.
- van der Moezel, P.G., G.V.N. Pearce-Pinto and D.T. Bell (1991). Screening for salt and waterlogging tolerance in *Eucalyptus* and *Melaleuca* species. *Forest Ecology and Management* **40**, 27-37.
- van der Ree, R., S.J. Ward & K.A. Handasyde (2004). Distribution and conservation status of possums and gliders in Victoria. In *The Biology of Australian Possums and Gliders* (eds R.L. Goldingay & S.M. Jackson), pp. 91-110. Surrey Beatty and Sons, Sydney.
- Vishwakarma, A.K., R. Rai, A.K. Sonkar, T. Behera and B.K. Shrivastva (2020). Assessment of Impacts of Coal Mining – Induced Subsidence on native Flora and native Forest Land: A Brief Review. Chapter 9 in: *Sustainable Development Practices Using Geoinformatics* (S. Kanga, V.N. Mishra and S.K. Singh (eds)), Wiley-Scrivener.
- Walker, B.H., J.L. Langridge and F. McFarlane (2006). Resilience of an Australian savanna grassland to selective and non-selective perturbations. *Australian Journal of Ecology* **22**, 125-135.
- Wang, N., J.E. Barrett, C. Bartuska, T.A. Nell, R.K. Schoelhorn and P.E. Hamilton (2003). Effects of low light levels during the dark period on flower development in *Euphorbia pulcherrima*. *Acta Horticulturae* **624**, 185-190.
- Wen, L., J. Ling, N. Saintilan and K. Rogers (2009). An investigation of the hydrological requirements of River Red Gum (*Eucalyptus camaldulensis*) Forest, using Classification and Regression Tree modelling. *Ecohydrology* **2**, 143-155.
- Woinarski, J.C.Z. and A.J. Ash (2002). Responses of vertebrates to pastoralism, military land use and landscape position in an Australian tropical savanna. *Austral Ecology* **27**, 311-323.
- Woinarski, J.C.Z. and C.P. Catterall (2004). Historical changes in bird fauna at Coomooboolaroo, northeastern Australia, from the early years of pastoral settlement (1873) to 1999. *Biological Conservation* **116**, 379-401.
- Woinarski, J.C.Z., M. Oakwood, J. Winter, S. Burnett, D. Milne, P. Foster, H. Myles and B. Holmes (2008). Surviving the toads: patterns of persistence of the northern quoll *Dasyurus hallucatus* in Queensland. Report to the Australian Government's Natural Heritage Trust.
- Worthington Wilmer, J., L. Hall, E. Barratt and C. Moritz (1999). Genetic structure and male-mediated gene flow in the ghost bat (*Macroderma gigas*). *Evolution* **53**, 1582-1591.
- Zolfaghar, S., R. Villalobos-Vega, M. Zeppel, J. Cleverly, R. Rumman, M. Hingee, N. Boulain, Z. Li and D. Eamus (2017). Transpiration of *Eucalyptus* woodlands across a natural gradient of depth-to-groundwater. *Tree Physiology* **37**, 961-975.





APPENDIX A





FAUNA TRAP SITE DESCRIPTIONS





Appendix A Fauna trap site descriptions





<p>Site Name: S1</p> <p>Description: Remnant <i>Eucalyptus orgadophila</i> open woodland on clay derived from fine-grained sedimentary rock.</p> <p>BVG: 17b</p> <p>Dates: 24-28/10/2018</p> <p>Latitude, Longitude: -22.3521, 148.2200</p>	
<p>Site Name: S2</p> <p>Description: Remnant <i>Acacia harpophylla</i> open forest with emergent <i>Eucalyptus cambageana</i>.</p> <p>BVG: 25a</p> <p>Dates: 25-29/10/2018</p> <p>Latitude, Longitude: -22.3515, 148.2272</p>	
<p>Site Name: S3</p> <p>Description: Cleared pasture with <i>Carissa ovata</i> on clay soil</p> <p>BVG: n/a</p> <p>Dates: 25-29/10/2018</p> <p>Latitude, Longitude: -22.3557, 148.2396</p>	
<p>Site Name: S4</p> <p>Description: Edge of remnant riparian forest dominated by <i>Eucalyptus camaldulensis</i>.</p> <p>BVG: 16a/9e</p> <p>Dates: 25-29/10/2018</p> <p>Latitude, Longitude: -22.3676, 148.2345</p>	





<p>Site Name: S5</p> <p>Description: Ecotone between remnant <i>Corymbia tessellaris</i> forest on a sandy alluvial terrace and <i>Eucalyptus camaldulensis</i> and <i>Bauhinia hookeri</i> along the creek bank.</p> <p>BVG: 16a/9e</p> <p>Dates: 28/10-1/11/2018</p> <p>Latitude, Longitude: -22.3749, 148.2401</p>	
<p>Site Name: S6</p> <p>Description: Remnant open forest dominated by <i>Casuarina cristata</i> and <i>Acacia harpophylla</i> on clay soil.</p> <p>BVG: 25a</p> <p>Dates: 29/10-2/11/2018</p> <p>Latitude, Longitude: -22.3834, 148.2431</p>	
<p>Site Name: S7</p> <p>Description: Remnant <i>Eucalyptus populnea</i> open forest on a sand plain.</p> <p>BVG: 17a</p> <p>Dates: 29/10-2/11/2018</p> <p>Latitude, Longitude: -22.3890, 148.2448</p>	
<p>Site Name: S8</p> <p>Description: High-value regrowth of <i>Eucalyptus populnea</i> on a sand plain.</p> <p>BVG: 17a (regrowth)</p> <p>Dates: 29/10-2/11/2018</p> <p>Latitude, Longitude: -22.3929, 148.2586</p>	

<p>Site Name: S9</p> <p>Description: Heavily thinned <i>Eucalyptus crebra</i> and <i>Corymbia clarksoniana</i> woodland on a sand plain.</p> <p>BVG: 18b (regrowth)</p> <p>Dates: 25-28/3/2019 and 8-12/4/2019</p> <p>Latitude, Longitude: -22.3900, 148.2267</p> <p>Original trapping session was disrupted by heavy rain and had to be repeated at a later date.</p>	
<p>Site Name: S10</p> <p>Description: Remnant <i>Eucalyptus populnea</i> open forest, with some <i>Eucalyptus melanophloia</i>, on a sandy alluvial terrace.</p> <p>BVG: 17a</p> <p>Dates: 26-28/3/2019 and 9-13/4/2019</p> <p>Latitude, Longitude: -22.3757, 148.2155</p> <p>Original trapping session was disrupted by heavy rain and had to be repeated at a later date.</p>	
<p>Site Name: S11</p> <p>Description: Remnant <i>Corymbia clarksoniana</i> and <i>Eucalyptus crebra</i> open forest at the base of a rocky sandstone scree slope.</p> <p>BVG: 12a</p> <p>Dates: 26-28/3/2019 and 9-13/4/2019</p> <p>Latitude, Longitude: -22.3773, 148.2017</p> <p>Original trapping session was disrupted by heavy rain and had to be repeated at a later date.</p>	
<p>Site Name: S12</p> <p>Description: Remnant <i>Acacia harpophylla</i> and <i>Eucalyptus cambageana</i> woodland on a clay plain.</p> <p>BVG: 25a</p> <p>Dates: 27-28/3/2019 and 8-12/4/2019</p> <p>Latitude, Longitude: -22.3769, 148.2384</p> <p>Original trapping session was disrupted by heavy rain and had to be repeated at a later date.</p>	

<p>Site Name: S13</p> <p>Description: Cleared pasture with scattered <i>Eucalyptus populnea</i> on a sand plain.</p> <p>BVG: n/a</p> <p>Dates: 13-17/4/2019</p> <p>Latitude, Longitude: -22.3761, 148.2588</p>	
<p>Site Name: S14</p> <p>Description: Remnant <i>Eucalyptus populnea</i> woodland on a sand plain.</p> <p>BVG: 17a</p> <p>Dates: 9-13/4/2019</p> <p>Latitude, Longitude: -22.3666, 148.2052</p>	
<p>Site Name: S15</p> <p>Description: Partly thinned woodland dominated by <i>Eucalyptus crebra</i> on a low sandstone rise.</p> <p>BVG: 18b</p> <p>Dates: 12-16/4/2019</p> <p>Latitude, Longitude: -22.3592, 148.1983</p>	
<p>Site Name: S16</p> <p>Description: Remnant <i>Corymbia aureola</i> and <i>Eucalyptus melanophloia</i> open forest with a shrub layer dominated by <i>Acacia</i> spp. on sandstone.</p> <p>BVG: 12a</p> <p>Dates: 12-16/4/2019</p> <p>Latitude, Longitude: -22.3567, 148.1928</p>	

<p>Site Name: S17</p> <p>Description: Remnant <i>Eucalyptus orgadophila</i> open woodland on clay derived from fine-grained sedimentary rock.</p> <p>BVG: 17b</p> <p>Dates: 13-17/4/2019</p> <p>Latitude, Longitude: -22.3537, 148.2339</p>	
<p>Site Name: S18</p> <p>Description: Remnant open forest dominated by <i>Acacia rhodoxylon</i> and <i>Acacia shirleyi</i> on sandstone.</p> <p>BVG: 24a</p> <p>Dates: 1-5/5/2019</p> <p>Latitude, Longitude: -22.3424, 148.2103</p>	
<p>Site Name: S19</p> <p>Description: Remnant open forest dominated by <i>Acacia shirleyi</i> on sandstone.</p> <p>BVG: 24a</p> <p>Dates: 1-5/5/2019</p> <p>Latitude, Longitude: -22.3497, 148.2013</p>	
<p>Site Name: S20</p> <p>Description: Remnant woodland dominated by <i>Eucalyptus crebra</i> and <i>Corymbia clarksoniana</i>, with a shrub layer dominated by <i>Alphitonia excelsa</i>, <i>Petalostigma pubescens</i> and <i>Acacia burdekensis</i>, on a sand plain.</p> <p>BVG: 18b</p> <p>Dates: 1-5/5/2019</p> <p>Latitude, Longitude: -22.3518, 148.2112</p>	

<p>Site Name: S21</p> <p>Description: Remnant <i>Eucalyptus orgadophila</i> open woodland on heavy clay soil derived from fine-grained sedimentary rock.</p> <p>BVG: 17b</p> <p>Dates: 30/4-4/5/2019</p> <p>Latitude, Longitude: -22.3593, 148.2296</p>	
<p>Site Name: S22</p> <p>Description: Remnant open forest dominated by <i>Eucalyptus crebra</i>, <i>Corymbia clarksoniana</i> and <i>Eucalyptus melanophloia</i>, with a dense shrub layer containing <i>Alphitonia excelsa</i>, <i>Petalostigma pubescens</i> and <i>Acacia burdekensis</i>.</p> <p>BVG: 18b</p> <p>Dates: 4-8/5/2019</p> <p>Latitude, Longitude: -22.3306, 148.2124</p>	
<p>Site Name: S23</p> <p>Description: Remnant open forest dominated by <i>Corymbia tessellaris</i>, <i>Corymbia clarksoniana</i> and <i>Eucalyptus crebra</i> beside a creek lined with <i>Eucalyptus camaldulensis</i> and <i>Melaleuca</i> spp.</p> <p>BVG: 16a/9e</p> <p>Dates: 5-9/5/2019</p> <p>Latitude, Longitude: -22.3062, 148.1943</p>	
<p>Site Name: S24</p> <p>Description: Remnant open forest dominated by <i>Corymbia citriodora</i>, <i>Eucalyptus crebra</i> and <i>Corymbia trachyphloia</i>, with a shrub layer containing <i>Lysicarpus angustifolius</i> and <i>Acacia shirleyi</i>.</p> <p>BVG: 10a</p> <p>Dates: 5-9/5/2019</p> <p>Latitude, Longitude: -22.2915, 148.1672</p>	

<p>Site Name: S25</p> <p>Description: Remnant <i>Acacia shirleyi</i> open forest, but with many dead trees.</p> <p>BVG: 12a</p> <p>Dates: 5-9/5/2019</p> <p>Latitude, Longitude: -22.2854, 148.1516</p>	
<p>Site Name: S26</p> <p>Description: Non-remnant open woodland dominated by <i>E. melanophloia</i>, <i>C. clarksoniana</i> and <i>Melaleuca viridiflora</i> on sandy soil. One of the densest examples of non-remnant habitat.</p> <p>BVG: Cleared</p> <p>Dates: 23-27/09/2019</p> <p>Latitude, Longitude: -22.2880, 148.1920</p>	
<p>Site Name: S27</p> <p>Description: Remnant open forest dominated by <i>C. citriodora</i> on coarse-grained sedimentary rocks.</p> <p>BVG: 10a</p> <p>Dates: 24-28/09/2019</p> <p>Latitude, Longitude: -22.2860, 148.1471</p>	
<p>Site Name: S28</p> <p>Description: Remnant woodland dominated by <i>C. citriodora</i> on coarse-grained sedimentary rocks with dense <i>Acacia shirleyi</i> midstorey.</p> <p>BVG: 10a</p> <p>Dates: 24-28/09/2019</p> <p>Latitude, Longitude: -22.2867, 148.1586</p>	

<p>Site Name: S29</p> <p>Description: Remnant <i>A. shirleyi</i> open forest on coarse-grained sedimentary rocks. <i>C. aureola</i> also present with a sparse, grassy understorey.</p> <p>BVG: 24a</p> <p>Dates: 25-29/09/2019</p> <p>Latitude, Longitude: -22.2905, 148.1746</p>	
<p>Site Name: S30</p> <p>Description: High-value regrowth with many dead trees and large amounts of fallen debris. Heavily grazed and very open. Canopy dominated by <i>C. clarksoniana</i> and <i>E. crebra</i>.</p> <p>BVG: 12a</p> <p>Dates: 27-1/10/2019</p> <p>Latitude, Longitude: -22.2812, 148.1792</p>	
<p>Site Name: S31</p> <p>Description: High-value regrowth, dominated by <i>Eucalyptus crebra</i> with a dense midstorey of <i>A. burdekensis</i>, on coarse-grained sedimentary rocks.</p> <p>BVG: 12a (regrowth)</p> <p>Dates: 27-01/10/2019</p> <p>Latitude, Longitude: -22.2797, 148.1767</p>	
<p>Site Name: S32</p> <p>Description: High-value regrowth <i>E. crebra</i> and <i>C. clarksoniana</i> woodland on coarse-grained sedimentary rocks.</p> <p>BVG: 12a (regrowth)</p> <p>Dates: 28-02/10/2019</p> <p>Latitude, Longitude: -22.3098, 148.1940</p>	

Site Name: S33

Description: High-value regrowth *E. crebra* woodland with dense midstorey of *Acacia* spp. and *Melaleuca viridiflora*.

BVG: 18b (regrowth)

Dates: 28-02/10/2019

Latitude, Longitude: -22.3182, 148.1980



Site Name: S34

Description: High-value regrowth dominated by *A. rhodoxylon*. Contained large amounts of fallen debris.

BVG: 24a (regrowth)

Dates: 29-03/10/2019

Latitude, Longitude: -22.3990, 148.2654



APPENDIX B

VEGETATION DATA FROM SECONDARY SITES

SECONDARY SITE 1

11.5.9



Latitude, Longitude: -22.3307, 148.2130

Community description: Low open forest dominated by *Melaleuca nervosa*, with emergent *Alphitonia excelsa*, on a flat sandy plain. The species composition was similar to nearby RE 11.5.9, except for the absence of an upper stratum of *Eucalyptus crebra*. This was therefore considered to be a variation of 11.5.9.

Dominant species per stratum:

- E:** *Alphitonia excelsa*, *Melaleuca nervosa*.
- T1:** *Acacia burdekenensis*, *Melaleuca nervosa*.
- S1:** *Acacia burdekenensis*, *Melaleuca nervosa*.
- S2:** *Erythroxylum australe*.
- G:** *Perotis rara*, *Setaria surgens*, *Cheilanthes sieberi*.

Median (and range) canopy height per stratum: E = 9.2 m (9.0–12.4 m), T1 = 5.2 m (4.2–7.4 m), S1 = 2.25 m (2.0–3.0 m), S2 = 1 m (0.4–1.2 m).

% cover of each stratum (vertical projection along 100 m tape): E = 5.5%; T1 = 62.3%; S1 = 5.7%; S2 <0.1%; **total = 65.7%**.

Basal area (using a Bitterlich gauge, measured at three points along the transect):

- E:** *Alphitonia excelsa* = 1 m²/ha (**total = 1 m²/ha**).
- T1:** *Melaleuca nervosa* = 4.17 m²/ha; *Acacia burdekenensis* = 0.67 m²/ha; *Alphitonia excelsa* = 0.67 m²/ha (**total = 5.51 m²/ha**).
- S1:** *Melaleuca nervosa* = 0.5 m²/ha; *Acacia burdekenensis* = 0.17 m²/ha (**total = 0.67 m²/ha**).
- S2:** *Erythroxylum* < 0.15 m²/ha (**total < 0.15 m²/ha**).

Landform: Plain

Slope: 1° E

Soil: Brown sand

Disturbance: Nil

Ground cover: Rock = 0%, wood = 3%, bare = 30%, litter = 42%, vegetation = 25%.

Species (percent cover): *Acanthospermum hispidum** (0.1%), *Afrohybanthus stellarioides* (0.1%), *Alloteropsis cimicina* (0.4%), *Alphitonia excelsa* (0.2%), *Aristida holathera* (0.6%), *Bonamia media* (0.1%), *Cheilanthes sieberi* (7%), *Chrysocephalum apiculatum* (0.2%), *Crotalaria medicaginea* (0.1%), *Dactyloctenium radulans* (0.1%), *Desmodium varians* (0.3%), *Emilia sonchifolia** (0.1%), *Eragrostis sororia* (0.1%), *Erythroxylum australe* (0.1%), *Evolvulus alsinoides* (0.1%), *Fimbristylis dichotoma* (0.4%), *Heliotropium peninsulare* (0.1%), *Ipomoea polymorpha* (0.7%), *Melaleuca nervosa* (0.2%), *Murdannia graminea* (0.1%), *Perotis rara* (4%), *Phyllanthus* sp. (Myra Vale J.J. Bruhl+ 1810) (0.2%), *Portulaca filifolia* (0.1%), *Richardia brasiliensis** (0.1%), *Setaria surgens* (5%), *Sida cordifolia** (0.8%), *Spermacoce brachystema* (0.1%), *Stylosanthes hamata** (0.3%), *Stylosanthes scabra** (0.1%), *Tephrosia dietrichiae* (0.1%), *Tricoryne elatior* (0.1%), *Urochloa piligera* (3%), *Zornia muelleriana* subsp. *muelleriana* (0.1%).

SECONDARY SITE 2

11.5.9



Latitude, Longitude: -22.3337, 148.2100

Community description: Low woodland dominated by *Eucalyptus melanophloia* on a flat, sandy plain.

Dominant species per stratum:

T1: *Eucalyptus melanophloia*.

T2: *Acacia burdekenis*, *Eucalyptus melanophloia*.

S1: *Erythroxylum australe*, *Petalostigma pubescens*.

G: *Alloteropsis cimicina*, *Aristida calycina* var. *calycina*, *Eriachne obtusa*, *Evolvulus alsinoides*

Median (and range) canopy height per stratum: T1 = 6.8 m (5.2–11.4 m), T2 = 4 m (3.2–5 m), S1 = 1.5 m (0.8–2 m).

% cover of each stratum: T1 = 20.2%; T2 = 23.9%; S1 = 5%; **total = 44.6%.**

Basal area (using a Bitterlich gauge, measured at three points along the transect):

T1: *Eucalyptus melanophloia* = 4.83 m²/ha; *Acacia burdekenis* = 0.17 m²/ha (**total = 5 m²/ha**).

T2: *Acacia burdekenis* = 1.5 m²/ha; *Eucalyptus melanophloia* = 0.17 m²/ha (**total = 1.67 m²/ha**).

S1: total <0.17 m²/ha.

Landform: Plain

Sope: 1°NE

Soil: Yellow-brown sand

Disturbance: Lightly grazed

Ground cover: Rock = 0%, wood = 1%, bare = 35%, litter = 40%, vegetation = 24%.

Species (percent cover): *Acacia burdekenis* (0.1%), *Afrohybanthus enneaspermus* (0.1%), *Afrohybanthus stellarioides* (0.1%), *Alloteropsis cimicina* (9%), *Alphitonia excelsa* (0.2%), *Alternanthera nana* (0.1%), *Aristida calycina* var. *calycina* (2%), *Chrysopogon fallax* (0.3%), *Digitaria divaricatissima* (0.1%), *Digitaria* sp. A (0.2%), *Eragrostis lacunaria* (0.2%), *Eragrostis sororia* (0.1%), *Eriachne obtusa* (8%), *Eucalyptus melanophloia* (0.1%), *Evolvulus alsinoides* (0.9%), *Fimbristylis dichotoma* (0.6%), *Ipomoea polymorpha* (0.1%), *Melaleuca nervosa* (0.1%), *Murdannia graminea* (0.1%), *Paspalidium rarum* (0.1%), *Petalostigma pubescens* (0.1%), *Phyllanthus carpentariae* (0.1%), *Phyllanthus collinus* (0.1%), *Phyllanthus* sp. (Myra Vale J.J. Bruhl+ 1810) (0.1%), *Portulaca pilosa** (0.1%), *Richardia brasiliensis** (0.1%), *Sida hackettiana* (0.1%), *Sida* sp. (Aramac E.J. Thompson+ JER192) (0.2%), *Stylosanthes scabra** (0.2%), *Tephrosia leptoclada* (0.1%), *Urochloa piligera* (0.1%), *Zornia muelleriana* subsp. *muelleriana* (0.1%).

SECONDARY SITE 3

11.10.1x1



Latitude, Longitude: -22.3370, 148.2069

Community description: Low open forest dominated by *Corymbia aureola*, *Eucalyptus melanophloia* and *Acacia shirleyi* on a low sandstone ridge.

Dominant species per stratum:

T1: *Acacia shirleyi*, *Corymbia aureola*, *Eucalyptus melanophloia*.

T2: *Acacia burdekenensis*.

S1: *Erythroxylum australe*.

G: *Cleistochloa subjuncea*, *Digitaria diminuta*.

Median (and range) canopy height per stratum: T1 = 9.4 m (8.6–12.4 m), T2 = 5.2 m (3.4–6 m), S1 = 2.4 m (2–2.6 m), S2 = 1 m (0.5–1.5 m).

% cover of each stratum: T1 = 37.6%; T2 = 21.3%; S1 = 6.7%; **total = 56.6%**.

Basal area (using a Bitterlich gauge, measured at three points along the transect):

T1: *Corymbia aureola* = 2.33 m²/ha; *Acacia shirleyi* = 1.5 m²/ha; *Eucalyptus melanophloia* = 1.17 m²/ha (**total = 5 m²/ha**).

T2: *Acacia burdekenensis* = 0.17 m²/ha; *Acacia shirleyi* = 0.5 m²/ha; *Alphitonia excelsa* = 0.17 m²/ha; *Corymbia aureola* = 0.17 m²/ha; *Eucalyptus melanophloia* = 0.17 m²/ha (**total = 1.18 m²/ha**).

S1: *Erythroxylum australe* = 0.33 m²/ha (**total = 0.33 m²/ha**).

Landform: Low rocky rise

Slope: 3°NNE

Soil: Grey sand

Disturbance: none

Ground cover: Rock = 45%, wood = 7%, bare = 10%, litter = 23%, vegetation = 15%.

Species (percent cover): *Acacia bancroftiorum* (0.1%), *Acacia shirleyi* (0.1%), *Achyranthes aspera* (0.1%), *Afrohybanthus stellarioides* (0.1%), *Alloterospis imicina* (0.1%), *Alphitonia excelsa* (0.1%), *Aristida benthamii* (0.1%), *Aristida calycina* var. *calycina* (0.1%), *Cheilanthes sieberi* (0.1%), *Chrysopogon fallax* (0.1%), *Cleistochloa subjuncea* (7%), *Corymbia aureola* (0.1%), *Cyanthillium cinereum* (0.1%), *Desmodium macrocarpum* (0.1%), *Digitaria diminuta* (3.6%), *Eragrostis lacunaria* (0.1%), *Eragrostis sororia* (0.1%), *Eriochloa pseudacrotricha* (0.1%), *Erythroxylum australe* (0.2%), *Eucalyptus melanophloia* (0.1%), *Euphorbia drummondii* (0.1%), *Evolvulus alsinoides* (0.1%), *Fimbristylis dichotoma* (0.1%), *Galactia tenuiflora* (0.1%), *Hibiscus meraukensis* (0.1%), *Ipomoea brownii* (0.2%), *Marsdenia microlepis* (0.1%), *Melinis repens* (0.1%), *Panicum effusum* (0.1%), *Paspalidium gracile* (0.1%), *Petalostigma pubescens* (0.1%), *Phyllanthus carpentariae* (0.1%), *Pseuderanthemum variabile* (0.1%), *Scleria brownii* (0.1%), *Sida* sp. (Musselbrook M.B. Thomas+ MRS437) (0.1%), *Spermacoce brachystema* (0.1%), *Stylosanthes scabra** (0.2%), *Tephrosia juncea* (0.1%), *Themeda triandra* (0.1%), *Ventilago viminalis* (0.1%), *Xenostegia tridentata* (0.1%).

SECONDARY SITE 4

11.5.9



Latitude, Longitude: -22.3403, 148.2247

Community description: Low woodland dominated by *Allocasuarina luehmannii* on a sand plain. It is best considered a variant of 11.5.9 lacking a *Eucalyptus* upper stratum.

Dominant species per stratum:

T1: *Allocasuarina luehmannii*.

T2: *Acacia burdekenensis*, *Allocasuarina luehmannii*, *Grevillea striata*.

S1: *Allocasuarina luehmannii*.

G: *Eragrostis sororia*, *Chrysopogon fallax*, *Eriachne obtusa*.

Median (and range) canopy height per stratum: T1 = 9.4 (8–11.6 m), T2 = 5 m (4.2–5.6 m), S1 = 2.8 m (1.6–3 m).

% cover of each stratum: T1 = 31.3%, T2 = 20.8%; S1 = 11%; **total = 55.2%.**

Basal area (using a Bitterlich gauge, measured at three points along the transect):

T1: *Allocasuarina luehmannii* = 3.83 m²/ha; *Eucalyptus melanophloia* = 0.17 m²/ha (**total = 4 m²/ha**).

T2: *Allocasuarina luehmannii* = 4.5 m²/ha (**total = 4.5 m²/ha**).

S1: < 0.17 m²/ha.

Landform: Slight rise on a sandy plain

Slope: 2°E

Soil: Yellow-brown sand

Disturbance: Nil

Ground cover: Rock = 0%, wood = 2%, bare = 34%, litter = 45%, vegetation = 19%.

Species (percent cover): *Allocasuarina luehmannii* (0.4%), *Alternanthera nana* (0.1%), *Aristida calycina* var. *calycina* (0.1%), *Aristida holathera* (0.1%), *Brunoniella australis* (0.1%), *Carissa ovata* (0.1%), *Cheilanthes sieberi* (0.3%), *Chrysopogon fallax* (3.1%), *Commelina lanceolata* (0.1%), *Eragrostis lacunaria* (0.1%), *Eragrostis sororia* (5%), *Eremochloa bimaculata* (0.1%), *Eriachne obtusa* (7%), *Evolvulus alsinoides* (0.8%), *Fimbristylis dichotoma* (0.1%), *Grevillea striata* (0.1%), *Murdannia graminea* (0.4%), *Oldenlandia mitrasacmoides* subsp. *trachymenoides* (0.1%), *Panicum effusum* (0.1%), *Petalostigma pubescens* (0.1%), *Phyllanthus collinus* (0.1%), *Polycarpaea corymbosa* (0.1%), *Portulaca pilosa** (0.1%), *Sida hackettiana* (0.1%), *Sphaeromorphaea australis* (0.1%), *Stylosanthes scabra** (0.1%), *Tephrosia leptoclada* (0.1%).

SECONDARY SITE 5

11.4.8



Latitude, Longitude: -22.3424, 148.2219

Community description: Low open forest dominated by *Casuarina cristata* and *Acacia harpophylla* (subdominant), with emergent *Eucalyptus cambageana*, on clay plain.

Dominant species per stratum:

E: *Eucalyptus cambageana*.

T1: *Acacia harpophylla*, *Casuarina cristata*.

T2: *Acacia harpophylla*, *Terminalia oblongata*.

S1: *Carissa ovata*.

G: *Ancistrachne uncinata*, *Paspalidium constrictum*, *Chloris divaricata*, *Cyperus gracilis*.

Median (and range) canopy height per stratum: E = 16 (14.4–16.4 m) T1 = 9.2 m (7.2–11.6 m), T2 = 3.5 m (3.0–4.0 m), S1 = 2 m (1.0–2.5 m).

% cover of each stratum: E = 19%; T1 = 67.1%; T2 = 13.1%; S1 = 4.3%; **total = 78.8%**.

Basal area (using a Bitterlich gauge, measured at three points along the transect):

E: *Eucalyptus cambageana* = 2.17 (**total = 2.17 m²/ha**).

T1: *Casuarina cristata* = 5.83 m²/ha; *Acacia harpophylla* = 1.33 m²/ha; *Eucalyptus cambageana* = 0.83 m²/ha; *Terminalia oblongata* = 0.33 m²/ha. (**total = 8.32 m²/ha**).

T2: *Acacia harpophylla* = 0.33 m²/ha (**total = 0.33 m²/ha**).

S1: <0.17 m²/ha.

Landform: Slight rise on a plain

Slope: 1°E

Soil: Reddish-brown sand, but probably texture contrast, with a clay subsoil.

Disturbance: Nil

Ground cover: Rock = 0%, wood = 8%, bare = 4%, litter = 75%, vegetation = 13%.

Species (percent cover): *Abutilon oxycarpum* (0.1%), *Acacia harpophylla* (0.1%), *Alectryon diversifolius* (0.1%), *Ancistrachne uncinata* (1.2%), *Apowollastonia spilanthisoides* (0.1%), *Boerhavia pubescens* (0.1%), *Bothriochloa pertusa** (0.1%), *Brunoniella australis* (0.1%), *Bursaria incana* (0.1%), *Capparis lasiantha* (0.1%), *Carissa ovata* (5.5%), *Casuarina cristata* (0.2%), *Cheilanthes sieberi* (0.1%), *Chloris divaricata* (0.9%), *Cymbidium canaliculatum* (0.1%), *Cymbopogon refractus* (0.1%), *Cynanchum viminale* (0.1%), *Cyperus gracilis* (0.7%), *Desmodium varians* (0.1%), *Einadia nutans* (0.1%), *Enchylaena tomentosa* var. *tomentosa* (0.1%), *Enneapogon lindleyanus* (0.1%), *Eremophila mitchellii* (0.1%), *Erythroxylum australe* (0.1%), *Evolvulus alsinoides* (0.1%), *Geijera parviflora* (0.1%), *Grewia retusifolia* (0.1%), *Hibiscus brachysiphonius* (0.1%), *Hibiscus sturtii* (0.1%), *Jasminum didymum* subsp. *lineare* (0.1%), *Nyssanthus erecta* (0.1%), *Parsonsia lanceolata* (0.1%), *Paspalidium constrictum* (0.9%), *Phyllanthus collinus* (0.1%), *Pseuderanthemum variabile* (0.1%), *Sida corrugata* (0.2%), *Solanum ellipticum* (0.1%), *Solanum parvifolium* (0.1%), *Sporobolus scabridus* (0.1%), *Themeda avenacea* (0.1%), *Vachellia bidwillii* (0.1%).

SECONDARY SITE 6

11.9.2



Latitude, Longitude: -22.3503, 148.2209

Community description: Woodland dominated by *Eucalyptus orgadophila* and *Corymbia erythrophloia* on clay soil derived from fine-grained sedimentary rock.

Dominant species per stratum:

T1: *Eucalyptus orgadophila*.

T2: *Corymbia erythrophloia*, *Eucalyptus orgadophila*.

S1: *Bursaria incana*, *Denhamia cunninghamii*, *Atalaya hemiglauca*.

S2: *Carissa ovata*.

U: *Bothriochloa pertusa**

Median (and range) canopy height per stratum: T1 = 12.8 m (10.4–17.6 m), T2 = 5.2 m (4.0–7.0 m), S1 = 1.7 m (1.5–2.1 m), S2 = 0.9 m (0.5–1.2 m).

% cover of each stratum: T1 = 15.6%; T2 = 11.2% S1 = 0.5%, S2 = 3%; **total = 26.9%**.

Basal area (using a Bitterlich gauge, measured at three points along the transect):

T1: *Corymbia erythrophloia* = 1.33 m²/ha; *Eucalyptus crebra* = 0.33 m²/ha; *Eucalyptus orgadophila* = 0.5 m²/ha (**total = 4.08 m²/ha**).

T2: *Corymbia erythrophloia* = 1 m²/ha (**total = 1 m²/ha**).

S1: <0.17 m²/ha).

S2: < 0.17 m²/ha.

Landform: Low rise

Slope: 1°N

Soil: Dark-brown clay

Disturbance: Heavily grazed

Ground cover: Rock = 0%, wood = 0.5%, bare = 10%, litter = 4.2%, vegetation = 85.3%.

Species (percent cover): *Abildgaardia ovata* (0.1%), *Afrohybanthus enneaspermus* (0.1%), *Alloteropsis semialata* (0.1%), *Aristida gracilipes* (0.1%), *Atalaya hemiglauca* (0.1%), *Bothriochloa ewartiana* (0.2%), *Bothriochloa pertusa** (78.9%), *Brunoniella australis* (0.1%), *Carissa ovata* (3%), *Cenchrus ciliaris** (0.1%), *Chrysopogon fallax* (0.1%), *Corymbia erythrophloia* (0.1%), *Cyanthillium cinereum* (0.1%), *Denhamia cunninghamii* (0.1%), *Desmodium varians* (0.1%), *Enneapogon* sp. A (0.1%), *Evolvulus alsinoides* (0.1%), *Fimbristylis dichotoma* (0.1%), *Galactia tenuiflora* (0.1%), *Grewia latifolia* (0.1%), *Heliotropium peninsulare* (0.1%), *Indigofera linifolia* (0.1%), *Indigofera linnaei* (0.1%), *Melhania oblongifolia* (0.1%), *Neptunia gracilis* (0.1%), *Phyllanthus fuernrohrii* (0.1%), *Rhynchosia minima* (0.1%), *Rostellularia adscendens* (0.1%), *Scleria brownii* (0.1%), *Sida hackettiana* (0.1%), *Stylosanthes scabra** (0.3%), *Tephrosia filipes* subsp. *filipes* (0.1%), *Themeda triandra* (0.1%).

SECONDARY SITE 7

11.10.7



Latitude, Longitude: -22.3041, 148.1923

Community description: Low woodland dominated by *Corymbia clarksoniana* on a low sandstone rise. The community does not closely match any of the described regional ecosystems, but is closest to 11.10.1 and 11.10.7. Nearby areas of the ridge had *Eucalyptus crebra* and/or *Eucalyptus melanophloia* growing alongside *C. clarksoniana*, so 11.10.7 was considered the best fit for the community.

Dominant species per stratum:

T1: *Corymbia clarksoniana*.

T2: *Acacia flavescens*, *Acacia burdekinsis*, *Alphitonia excelsa*, *Petalostigma pubescens*.

S1: *Erythroxylum australe*, *Leptospermum lamellatum*, *Petalostigma pubescens*.

G: *Melinis repens**, *Digitaria eriantha**, *Aristida calycina* var. *calycina*.

Median (and range) canopy height per stratum: T1 = 9.6 m (9.6–10.6 m), T2 = 6.4 m (4.6–6.8 m), S1 = 2.5 m (1–3 m)

% cover of each stratum: T1 = 22.1%; T2 = 13.6%; S1 = 6%; S2 = 11%; **total = 52.4%**.

Basal area (using a Bitterlich gauge, measured at three points along the transect):

T1: *Corymbia clarksoniana* = 1.83 m²/ha (**total = 1.83 m²/ha**).

T2: *Petalostigma pubescens* = 0.33 m²/ha; *Corymbia clarksoniana* = 0.33 m²/ha; *Terminalia porphyrocarpa* = 0.33 m²/ha; *Alphitonia excelsa* = 0.17 m²/ha; *Acacia burdekinsis* = 0.17 m²/ha (**total = 1.33 m²/ha**).

S1: *Erythroxylum australe* = 0.67 m²/ha (**total = 0.67 m²/ha**).

Landform: Crest of low sandstone rise

Slope: 4°NE

Soil: Light grey-pink sand

Disturbance: Heavily grazed

Ground cover: Rock = 59%, wood = 1%, bare = 15%, litter = 15%, vegetation = 10%.

Species (percent cover): *Acacia flavescens* (0.2%), *Achyranthes aspera* (0.1%), *Afrohybanthus enneaspermus* (0.1%), *Afrohybanthus stellarioides* (0.1%), *Alloteropsis cimicina* (0.5%), *Alphitonia excelsa* (0.1%), *Amaranthus interruptus* (0.1%), *Aristida benthamii* (0.1%), *Aristida calycina* var. *calycina* (1.7%), *Aristida holathera* (0.1%), *Bidens bipinnata** (0.1%), *Bidens pilosa** (0.1%), *Bonamia media* (0.1%), *Chamaecrista rotundifolia** (0.1%), *Cheilanthes sieberi* (0.1%), *Cleome viscosa* (0.1%), *Commelina lanceolata* (0.1%), *Cyperus betchei* (0.1%), *Digitaria eriantha** (3.7%), *Digitaria ramularis* (0.5%), *Dinebra decipiens* var. *decipiens* (0.1%), *Eragrostis spartinoides* (0.2%), *Eriachne mucronata* (0.5%), *Erythroxylum australe* (0.1%), *Euphorbia drummondii* (0.1%), *Evolvulus alsinoides* (0.1%), *Galactia tenuiflora* (0.1%), *Gomphrena celosoides** (0.1%), *Ipomoea brownii* (0.1%), *Larsenaikia ochreata* (0.1%), *Marsdenia microlepis* (0.1%), *Melinis repens** (2.7%), *Pandorea pandorana* (0.1%), *Paspalidium gracile* (0.1%), *Pavetta granitica* (0.3%), *Perotis rara* (0.1%), *Petalostigma pubescens* (0.1%), *Phyllanthus carpentariae* (0.1%), *Phyllanthus collinus* (0.1%), *Planchonella pohlmanniana* (0.1%), *Polycarpaea corymbosa* (0.1%), *Portulaca bicolor* (0.1%), *Portulaca oleracea** (0.1%), *Portulaca pilosa** (0.1%), *Pseuderanthemum variabile* (0.1%), *Setaria surgens* (0.1%), *Sida hackettiana* (0.3%), *Sida* sp. (Musselbrook M.B. Thomas+ MRS437) (0.1%), *Sida spinosa** (0.1%), *Stylosanthes scabra** (0.1%), *Tephrosia filipes* subsp. *filipes* (0.1%), *Urochloa mosambicensis** (0.1%), *Xenostegia tridentata* (0.1%), *Zornia* sp. (0.1%).

SECONDARY SITE 8

11.10.3



Latitude, Longitude: -22.3037, 148.1864

Community description: Woodland dominated by *Acacia shirleyi* on sandstone crest.

Dominant species per stratum:

T1: *Acacia shirleyi*, *Alphitonia excelsa* (subdominant) *Corymbia clarksoniana* (subdominant).

S1: *Erythroxylum australe*.

G: *Alloterospis cimicina*, *Cleistochloa subjuncea*, *Urochloa piligera*.

Median (and range) canopy height per stratum: T1 = 11.4 m (9.2–11.4 m), S1 = 3.5 (3.0–4.0 m).

% cover of each stratum: T1 = 36%; S1 = 27%; **total = 60.6%**.

Basal area (using a Bitterlich gauge, measured at three points along the transect):

T1: *Acacia shirleyi* = 8.67 m²/ha; *Corymbia clarksoniana* = 0.83 m²/ha; *Alphitonia excelsa* = 0.5 m²/ha (**total = 10.25 m²/ha**).

S1: *Erythroxylum australe* = 0.5 m²/ha (**total = 0.33 m²/ha**).

Landform: Crest of sandstone ridge

Slope: 1°N

Soil: Grey sand

Disturbance: Heavily grazed; burn marks indicate a relatively recent fire.

Ground cover: Rock = 38%, wood = 2%, bare = 14%, litter = 32%, vegetation = 14%.

Species (percent cover): *Achyranthes aspera* (0.1%), *Afrohybanthus stellarioides* (0.1%), *Alloterospis cimicina* (6%), *Alphitonia excelsa* (0.1%), *Alternanthera nana* (0.1%), *Aristida enthamii* (0.5%), *Aristida calycina* var. *calycina* (0.1%), *Bidens bipinnata** (0.1%), *Chamaecrista absus* (0.1%), *Cheilanthes sieberi* (0.1%), *Cleistochloa subjuncea* (0.8%), *Cyanthillium cinereum* (0.1%), *Cyperus betchei* (0.1%), *Digitaria diminuta* (0.1%), *Eragrostis lacunaria* (0.1%), *Erythroxylum australe* (0.5%), *Euphorbia drummondii* (0.1%), *Evolvulus alsinoides* (0.1%), *Galactia tenuiflora* (0.1%), *Hibiscus meraukensis* (0.1%), *Ipomoea brownii* (0.1%), *Marsdenia microlepis* (0.1%), *Melinis repens* (0.2%), *Perotis rara* (0.1%), *Phyllanthus carpentariae* (0.1%), *Portulaca bicolor* (0.1%), *Portulaca pilosa** (0.1%), *Pseuderanthemum variabile* (0.1%), *Ptilotus polystachyus* (0.1%), *Scleria sphacelata* (0.1%), *Sida aprica* (0.1%), *Sida atherophora* (0.1%), *Sida cordifolia** (0.1%), *Sida hackettiana* (0.1%), *Sida spinosa** (0.1%), *Spermacoce brachystema* (0.1%), *Tinospora smilacina* (0.1%), *Urochloa piligera* (2.6%), *Wrightia saligna* (0.1%), *Xenostegia tridentata* (0.1%).

SECONDARY SITE 9

11.10.3



Latitude, Longitude: -22.3024, 148.1793

Community description: Low open forest dominated by *Acacia shirleyi*, with emergent *Corymbia citriodora*, on sandstone hillside.

Dominant species per stratum:

E: *Corymbia citriodora*.
T1: *Acacia shirleyi*.
S1: *Acacia shirleyi*, *Erythroxylum australe*.
G: *Cleistochloa subjuncea*.

Median (and range) canopy height per stratum: T1 = 9.8 m (7.6–9.8 m), S1 = (2.5–3.0 m).

% cover of each stratum: T1 = 52.7; S1 = 6.7; **total = 52.8%.**

Basal area (using a Bitterlich gauge, measured at three points along the transect):

E: *Corymbia citriodora* = 0.17 m²/ha (**total = 0.17 m²/ha**).
T1: *Acacia shirleyi* = 7.5 m²/ha; *Corymbia clarksoniana* = 0.17 m²/ha (**total = 7.67 m²/ha**).
S1: *Acacia shirleyi* <0.17 m²/ha; *Erythroxylum australe* <0.17 m²/ha (**total <0.17 m²/ha**).

Landform: Rocky hillside

Slope: 20°E

Soil: Brown sandy-loam with sandstone boulders

Disturbance: Fire scars to 3 m high on tree trunks; lightly grazed.

Ground cover: Rock = 20%, wood = 4.5%, bare = 5%, litter = 10%, vegetation = 61.5%.

Species (percent cover): *Acacia shirleyi* (0.1%), *Alphitonia excelsa* (0.1%), *Aristida benthamii* (0.1%), *Cheilanthes sieberi* (0.1%), *Cleistochloa subjuncea* (60%), *Cyanthillium cinereum* (0.1%), *Digitaria diminuta* (0.1%), *Erythroxylum australe* (0.1%), *Goodenia* sp. (Mt Castletower M.D. Crisp 2753) (0.1%), *Marsdenia microlepis* (0.1%), *Paspalidium gracile* (0.1%), *Persoonia falcata* (0.1%), *Phyllanthus collinus* (0.1%), *Scleria sphacelata* (0.1%), *Sida* sp. (Musselbrook M.B. Thomas+ MRS437) (0.1%), *Solanum parvifolium* (0.1%).

SECONDARY SITE 10

11.10.1



Latitude, Longitude: -22.2971, 148.1753

Community description: Open forest dominated by *Corymbia citriodora* on sandstone.

Dominant species per stratum:

T1: *Corymbia citriodora*, *Corymbia trachyphloia*.

T2: *Acacia shirleyi*, *Lysicarpus angustifolius*.

S1: *Alphitonia excelsa*, *Dodonaea lanceolata*.

G: *Cleistochloa subjuncea*, *Melinis repens**, *Scleria sphacelata*.

Median (and range) canopy height per stratum: T1 = 25.6 m (19–28.8 m), T2 = 10 m (9.2–11.8 m), S1 = 1.5 m (1.2–1.5 m).

% cover of each stratum: T1 = 51%; T2 = 45.6%; S1 = 3.6%; **total = 74.3%**.

Basal area (using a Bitterlich gauge, measured at three points along the transect):

T1: *Corymbia citriodora* = 2.83 m²/ha (**total = 2.83 m²/ha**)

T2: *Lysicarpus angustifolius* = 1.83 m²/ha; *Acacia shirleyi* = 1 m²/ha; *Eucalyptus crebra* = 1 m²/ha; *Bursaria incana* = 0.33 m²/ha; *Larsenaikia ochreatea* = 0.17 m²/ha; *Corymbia trachyphloia* = 0.17 m²/ha (**total = 4.5 m²/ha**)

S1: *Alphitonia excelsa* = 0.17 m²/ha (**total = 0.17 m²/ha**)

Landform: Steep foot slope of rocky hill

Slope: 30°SE

Soil: Sandy

Disturbance: Nil

Ground cover: Rock = 55%, wood = 1%, bare = 1%, litter = 25%, vegetation = 18%.

Species (percent cover): *Afrohybanthus stellarioides* (0.1%), *Alphitonia excelsa* (0.1%), *Aristida benthamii* (0.2%), *Aristida calycina* var. *calycina* (0.1%), *Breyntia oblongifolia* (0.1%), *Bursaria incana* (0.1%), *Capparis canescens* (0.1%), *Cheilanthes sieberi* (0.1%), *Cleistochloa subjuncea* (9%), *Corymbia citriodora* subsp. *citriodora* (0.1%), *Corymbia trachyphloia* (0.1%), *Cyanthillium cinereum* (0.1%), *Cyclophyllum coprosmoides* (0.3%), *Cymbopogon obtectus* (0.1%), *Cymbopogon refractus* (0.2%), *Desmodium macrocarpum* (0.1%), *Dodonaea lanceolata* (0.1%), *Eragrostis spartinoides* (0.1%), *Erythroxylum australe* (0.1%), *Euphorbia drummondii* (0.1%), *Euphorbia tannensis* (0.1%), *Evolvulus alsinoides* (0.1%), *Gahnia aspera* (0.1%), *Galactia tenuiflora* (0.1%), *Goodenia* sp. (Mt Castletower M.D. Crisp 2753) (0.1%), *Hovea tholiformis* (0.1%), *Larsenaikia ochreatea* (0.1%), *Leptospermum lamellatum* (0.1%), *Lomandra multiflora* (0.1%), *Marsdenia microlepis* (0.1%), *Melinis repens** (2%), *Murdannia graminea* (0.1%), *Oxalis corniculata* (0.1%), *Panicum effusum* (0.1%), *Persoonia amaliae* (0.1%), *Persoonia falcata* (0.1%), *Phyllanthus carpentariae* (0.1%), *Phyllanthus virgatus* (0.1%), *Pseuderanthemum variabile* (0.1%), *Rostellularia adscendens* (0.1%), *Scleria sphacelata* (2.2%), *Sida* sp. (0.1%), *Sida* sp. (Musselbrook M.B. Thomas+ MRS437) (0.1%), *Solanum ellipticum* (0.1%), *Themeda triandra* (0.2%).

SECONDARY SITE 11

HVR 11.5.9



Latitude, Longitude: -22.3198, 148.1956

Community description: Open forest dominated by *Eucalyptus crebra* on sand plain.

Dominant species per stratum:

- T1:** *Eucalyptus crebra*, *Eucalyptus melanophloia* (subdominant).
S1: *Erythroxylum australe*, *Petalostigma pubescens*.
G: *Chrysopogon fallax*, *Bothriochloa pertusa**

Median (and range) canopy height per stratum: T1 = 12 m (10–14 m), S1 = 3 m (0.5–3 m).

% cover of each stratum: T1 = 54.7%; **total = 54.7%**.

Basal area (using a Bitterlich gauge, measured at three points along the transect):

- T1:** *Eucalyptus crebra* = 8 m²/ha; *Eucalyptus melanophloia* = 0.5 m²/ha; *Corymbia dallachiana* = 0.17 m²/ha;
Corymbia clarksoniana = 0.17 m²/ha (**total = 8.84 m²/ha**)
S1: *Erythroxylum australe* <0.15 m²/ha; *Petalostigma pubescens* <0.15 m²/ha (**total <0.15 m²/ha**)

Landform: Gently sloping plain

Slope: 2°S

Soil: Yellow-grey sand

Disturbance: Previously cleared; regular fire has maintained an open understorey.

Ground cover: Rock = 0%, wood = 1.5%, bare = 40%, litter = 35%, vegetation = 23.5%.

Species: *Afrohybanthus stellarioides* (0.1%), *Alphitonia excelsa* (0.1%), *Alternanthera nana* (0.1%), *Aristida calycina* var. *calycina* (0.1%), *Bothriochloa decipiens* var. *cloncurrrensensis* (0.3%), *Bothriochloa pertusa** (20%), *Brunoniella australis* (0.1%), *Cenchrus ciliaris** (0.1%), *Chamaecrista absus* (0.1%), *Chloris divaricate* (0.1%), *Chrysopogon fallax* (5%), *Cyanthillium cinereum* (0.1%), *Cyperus fulvus* (0.1%), *Digitaria divaricatissima* (0.1%), *Digitaria* sp. A (0.1%), *Eragrostis sororia* (0.1%), *Eulalia aurea* (0.1%), *Evolvulus alsinoides* (0.1%), *Fimbristylis dichotoma* (0.1%), *Galactia tenuiflora* (0.1%), *Glycine tomentella* (0.1%), *Gomphrena celosioides** (0.1%), *Grewia latifolia* (0.1%), *Ipomoea polymorpha* (0.1%), *Melaleuca nervosa* (0.1%), *Melhania oblongifolia* (0.1%), *Murdannia graminea* (0.1%), *Phyllanthus carpentariae* (0.8%), *Phyllanthus collinus* (0.1%), *Portulaca pilosa** (0.1%), *Rostellularia adscendens* (0.1%), *Scoparia dulcis** (0.1%), *Sida hackettiana* (0.1%), *Sida* sp. (Musselbrook M.B. Thomas+ MRS437) (0.1%), *Sida spinosa** (0.2%), *Stylosanthes scabra** (0.1%), *Urochloa piligera* (0.1%), *Zornia areolata* (0.1%), *Zornia muriculata* subsp. *angustata* (0.1%).

SECONDARY SITE 12

HVR 11.10.3



Latitude, longitude: -22.3166, 148.1914

Community description: Low open forest dominated by *Acacia shirleyi*, with emergent *Eucalyptus crebra* and *Eucalyptus exserta*, on a sandstone ridge.

Dominant species per stratum:

E: *Eucalyptus crebra*, *Eucalyptus exserta*.

T1: *Acacia shirleyi*.

S1: *Erythroxylum australe*.

G: *Cleistochloa subjuncea*, *Paspalidium caespitosum*.

Median (and range) canopy height per stratum: T1 = 8.2 m (7–9.8 m), S1 = (1.5–4 m).

% cover of each stratum: T1 = 66.8%; S1 = 10%; **total 73.3%.**

Basal area (using a Bitterlich gauge, measured at three points along the transect):

E: <0.17 m²/ha)

T1: *Acacia shirleyi* = 5.83 m²/ha; *Eucalyptus exserta* = 1.3 m²/ha; *Eucalyptus crebra* = 0.67 m²/ha (**total = 7.8 m²/ha**)

S1: *Erythroxylum australe* = 0.5 m²/ha (**total = 0.5 m²/ha**)

Landform: Ridge top

Slope: 3°E

Soil: Grey-brown silty sand

Disturbance: Burnt and probably previously cleared. Mapped as non-remnant.

Ground cover: Rock = 1%, wood = 6%, bare = 31%, litter = 42%, vegetation = 20%.

Species (percent cover): *Acacia shirleyi* (0.1%), *Alloteropsis cimicina* (0.1%), *Alphitonia excelsa* (0.1%), *Alternanthera nana* (0.1%), *Aristida calycina* var. *calycina* (0.8%), *Calotis cuneifolia* (0.1%), *Cenchrus ciliaris** (0.1%), *Cheilanthes sieberi* (0.1%), *Chrysopogon fallax* (0.1%), *Cleistochloa subjuncea* (8%), *Dianella nervosa* (0.1%), *Digitaria diminuta* (0.1%), *Eragrostis lacunaria* (0.2%), *Eriachne obtusa* (0.1%), *Erythroxylum australe* (0.1%), *Eucalyptus crebra* (0.1%), *Evolvulus alsinoides* (0.1%), *Jasminum didymum* subsp. *lineare* (0.1%), *Larsenaikia ochreatea* (0.1%), *Marsdenia microlepis* (0.1%), *Opuntia tomentosa** (0.1%), *Panicum effusum* (0.1%), *Paspalidium caespitosum* (5%), *Paspalidium gracile* (0.4%), *Pseuderanthemum variabile* (0.1%), *Sida* sp. (Musselbrook M.B. Thomas+ MRS437) (1%), *Stylosanthes scabra** (0.4%), *Thyridolepis xerophila* (0.1%), *Urochloa mosambicensis** (0.2%).

SECONDARY SITE 13

11.3.25



Latitude, Longitude: -22.3866, 148.2619

Community description: Closed forest dominated by *Eucalyptus camaldulensis* and *Melaleuca fluviatilis* along an ephemeral watercourse.

Dominant species per stratum:

T1: *Eucalyptus camaldulensis*, *Melaleuca fluviatilis*.

T2: *Bauhinia hookeri*.

G: *Megathyrsus maximus* var. *pubiglumis**, *Sida rhombifolia**, *Bothriochloa pertusa**, *Acanthospermum hispidum**, *Urochloa mosambicensis**.

Median (and range) canopy height per stratum: T1 = 24.8 m (15.6–55.8 m), T2 = 5 m.

% cover of each stratum: T1 = 86.9%; T2 = 0.5%; **total = 86.9%**

Basal area (using a Bitterlich gauge, measured at three points along the transect):

T1: *Eucalyptus camaldulensis* = 5.67 m²/ha; *Melaleuca fluviatilis* = 6 m²/ha; *Corymbia tessellaris* = 0.3 m²/ha (**total = 11.97 m²/ha**)

T2: *Bauhinia hookeri* = 0.3 m²/ha (**total = 0.3 m²/ha**)

Landform: Creek bank

Slope: 0°

Soil: Brown clay

Disturbance: Grazed and with very high weed densities.

Ground cover: Rock = 0%, wood = 1%, bare = 5%, litter = 7%, vegetation = 87%.

Species (percent cover): *Acanthospermum hispidum** (8%), *Achyranthes aspera* (0.1%), *Afrohybanthus stellarioides* (0.1%), *Alloteropsis cimicina* (0.1%), *Bauhinia hookeri* (0.1%), *Bidens bipinnata** (0.1%), *Bothriochloa pertusa** (30%), *Calyptocarpus vialis** (0.1%), *Carissa ovata* (0.1%), *Cenchrus ciliaris** (0.1%), *Chloris virgata** (0.1%), *Commelina diffusa* (0.1%), *Crinum arenarium* (0.1%), *Cynodon dactylon** (3%), *Datura leichhardtii** (0.1%), *Digitaria eriantha** (2%), *Echinochloa colona** (1%), *Eragrostis elongata* (0.1%), *Eucalyptus camaldulensis* (0.1%), *Ficus opposita* (0.1%), *Gomphrena celosioides** (0.1%), *Ipomoea plebia* (0.1%), *Malvastrum coromandelianum** (0.1%), *Megathyrsus maximus* var. *pubiglumis** (4%), *Melinis repens** (0.1%), *Parthenium hysterophorus** (0.2%), *Perotis rara* (0.1%), *Phyllanthus virgatus* (0.1%), *Portulaca pilosa** (0.1%), *Scoparia dulcis** (0.1%), *Senna occidentalis** (0.1%), *Sida cordifolia** (0.3%), *Sida rhombifolia** (8%), *Sida spinosa** (0.1%), *Solanum ellipticum* (0.1%), *Stachytarpheta jamaicensis** (0.1%), *Stylosanthes hamata** (0.1%), *Urochloa mosambicensis** (20%), *Verbesina encelioides** (0.1%), *Xanthium occidentale** (0.2%), *Zornia muriculata* subsp. *angustata* (0.1%).

SECONDARY SITE 14

Non-remnant



Latitude, Longitude: -22.3909, 148.2546

Community description: Open pasture derived from cleared *Eucalyptus populnea* dominated woodland.

Dominant species per stratum:

T1: *Eucalyptus populnea*.

S1: *Atalaya hemiglauca*, *Carissa ovata*, *Eucalyptus populnea*.

G: *Cenchrus ciliaris*, *Bothriochloa pertusa*, *Urochloa mosambicensis*

Median (and range) canopy height per stratum: T1 = 10 m (8–15.2 m), S1 = 2.5 m (1.5–4 m).

% cover of each stratum: T1 < 0.1%; S1 = 1.9%; **total = 1.9%.**

Basal area (using a Bitterlich gauge, measured at three points along the transect):

T1: *Perseoria falcata* = 0.75 m²/ha; *Eucalyptus populnea* = 0.5 m²/ha (**total = 1.25 m²/ha**)

S1: *Atalaya hemiglauca* <0.15 m²/ha, *Carissa ovata* <0.15 m²/ha, *Eucalyptus populnea* <0.15 m²/ha (**total = <0.15 m²/ha**)

Landform: Plain

Slope: 0°

Soil: Dark-brown silt

Disturbance: Cleared, weed-infested and heavily grazed.

Ground cover: Rock = 0%, wood = 0.2%, bare = 10%, litter = 1%, vegetation = 88.8%.

Species: *Alternanthera nana* (0.1%), *Apowollastonia spilanthisoides* (0.1%), *Atalaya hemiglauca* (0.1%), *Boerhavia pubescens* (0.1%), *Bothriochloa ewartiana* (0.1%), *Bothriochloa pertusa** (0.1%), *Capparis lasiantha* (0.1%), *Carissa ovata* (0.2%), *Cenchrus ciliaris** (65%), *Chrysopogon fallax* (0.1%), *Crotalaria juncea** (0.1%), *Cyanthillium cinereum* (0.1%), *Digitaria eriantha** (0.1%), *Enteropogon ramosus* (0.1%), *Eucalyptus populnea* (0.1%), *Fimbristylis dichotoma* (0.1%), *Galactia tenuiflora* (0.1%), *Gomphrena celosioides** (0.1%), *Grewia retusifolia* (0.1%), *Indigofera colutea* (0.1%), *Indigofera linnaei* (0.1%), *Neptunia gracilis* (0.1%), *Panicum effusum* (0.1%), *Parsonia lanceolata* (0.1%), *Phyllanthus virgatus* (0.1%), *Portulaca pilosa** (0.1%), *Rhynchosia minima* (0.1%), *Sida hackettiana* (0.1%), *Sida spinosa** (0.1%), *Sphaeromorphaea australis* (0.1%), *Sporobolus caroli* (0.1%), *Stylosanthes hamata** (0.1%), *Stylosanthes humilis** (0.1%), *Stylosanthes scabra** (0.1%), *Urochloa mosambicensis** (10%).

SECONDARY SITE 15

Regrowth 11.5.3



Latitude, Longitude: -22.3939, 148.25

Community description: Low open forest dominated by *Eucalyptus populnea* on a sand plain.

Dominant species per stratum:

T1: *Eucalyptus populnea*.
T2: *Eucalyptus populnea*.
S1: *Carissa ovata*.
G: *Bothriochloa pertusa**, *Sida hackettiana*

Median (and range) canopy height per stratum: T1 = 9.8 m (9.6–12 m), S1 = 1.6 m (1.4–2.5 m).

% cover of each stratum: T1 = 62.9%; S1 = 7%; **total = 66.2%**.

Basal area (using a Bitterlich gauge, measured at three points along the transect):

T1: *Eucalyptus populnea* = 8.17 m²/ha; *Corymbia clarksoniana* = 0.33 m²/ha; *Persoonia falcata* = 0.16 m²/ha (**total = 8.66 m²/ha**)

T2: *Eucalyptus populnea* <0.17 m²/ha (**total <0.17 m²/ha**)

S1: *Carissa ovata* <0.17 m²/ha (**total < 0.17 m²/ha**)

Landform: Plain

Slope: 1°SW

Soil: Yellow-brown loam.

Disturbance: Previously cleared and not quite old enough to qualify as high-value regrowth?; heavily grazed.

Ground cover: Rock = 0%, wood = 1%, bare = 53%, litter = 32%, vegetation = 14%.

Species (percent cover): *Abutilon oxycarpum* (0.1%), *Alternanthera denticulata* (0.1%), *Alternanthera nana* (0.1%), *Apowollastonia spilanthoides* (0.1%), *Aristida calycina* var. *calycina* (0.1%), *Boerhavia pubescens* (0.1%), *Bothriochloa pertusa** (8.6%), *Brunoniella australis* (0.1%), *Carissa ovata* (0.1%), *Cenchrus ciliaris** (0.1%), *Chrysopogon fallax* (0.1%), *Cyperus gracilis* (0.1%), *Enteropogon ramosus* (0.1%), *Eremophila debilis* (0.1%), *Eucalyptus populnea* (0.1%), *Evolvulus alsinoides* (0.1%), *Glycine* sp. (Mackay S.B. Andrews+ 43) (0.1%), *Gomphrena celosioides** (0.1%), *Grewia latifolia* (0.1%), *Grewia retusifolia* (0.6%), *Owenia acidula* (0.1%), *Phyllanthus collinus* (0.1%), *Portulaca oleracea** (0.1%), *Rhynchosia minima* (0.1%), *Sida hackettiana* (1.4%), *Sida spinosa** (0.1%), *Solanum ellipticum* (0.1%), *Sporobolus caroli* (0.1%), *Stylosanthes scabra** (0.1%), *Urochloa mosambicensis** (0.8%).

SECONDARY SITE 16

11.5.3



Latitude, Longitude: -22.3920, 148.2295

Community description: Open forest dominated by *Eucalyptus populnea* on sandy soils.

Dominant species per stratum:

- T1:** *Eucalyptus populnea*.
T2: *Corymbia clarksoniana*, *Eucalyptus populnea*.
G: *Cenchrus ciliaris**

Median (and range) canopy height per stratum: T1 = 14.2 m (13.4–18 m), T2 = 7.2 m (0.4–7.2 m), S1 = 3 m (2.0–4.0 m).

% cover of each stratum: T1 = 52.2%; T2 = 45.6%; **total = 72%.**

Basal area (using a Bitterlich gauge, measured at three points along the transect):

- T1:** *Eucalyptus populnea* = 5.17 m²/ha (**total = 5.17 m²/ha**)
T2: *Eucalyptus populnea* = 4.25 m²/ha; *Corymbia clarksoniana* = 0.5 m²/ha (**total = 4.75 m²/ha**)

Landform: Plain on low rise

Slope: 2°S

Soil: Yellow-brown sand

Disturbance: Grazed and dominated by weed understorey.

Ground cover: Rock = 0%, wood = 1.5%, bare = 20%, litter = 30%, vegetation = 48.5%.

Species (percent cover): *Acanthospermum hispidum** (0.1%), *Achyranthes aspera* (0.1%), *Afrohybanthus enneaspermus* (0.1%), *Alphitonia excelsa* (0.1%), *Alternanthera nana* (0.1%), *Archidendropsis basaltica* (0.1%), *Aristida calycina* var. *calycina* (0.1%), *Aristida holathera* (0.1%), *Aristolochia thozetii* (0.1%), *Boerhavia pubescens* (0.1%), *Bonamia media* (0.5%), *Bothriochloa pertusa** (0.5%), *Breynia oblongifolia* (0.1%), *Brunoniella australis* (0.1%), *Calotis cuneifolia* (0.1%), *Capparis canescens* (0.1%), *Capparis lasiantha* (0.1%), *Cenchrus ciliaris** (42%), *Chrysopogon fallax* (0.1%), *Clerodendrum tomentosum* (0.1%), *Cyanthillium cinereum* (0.1%), *Dactyloctenium radulans* (0.1%), *Dysphania melanocarpa* forma *melanocarpa* (0.1%), *Enneapogon lindleyanus* (0.1%), *Enteropogon ramosus* (0.1%), *Eragrostis lacunaria* (0.1%), *Eragrostis sororia* (0.1%), *Evolvulus alsinoides* (0.1%), *Fimbristylis dichotoma* (0.1%), *Galactia tenuiflora* (0.1%), *Glycine* sp. (Mackay S.B. Andrews+ 43) (0.1%), *Glycine tomentella* (0.1%), *Gomphrena celosioides** (0.1%), *Grewia retusifolia* (0.1%), *Ipomoea polymorpha* (0.1%), *Parsonia lanceolata* (0.1%), *Phyllanthus collinus* (0.1%), *Portulaca filifolia* (0.1%), *Rostellularia adscendens* (0.1%), *Setaria surgens* (0.1%), *Sida cordifolia** (0.1%), *Sida hackettiana* (0.1%), *Sida spinosa** (0.1%), *Stylosanthes hamata** (0.1%), *Stylosanthes humilis** (0.1%), *Urochloa mosambicensis** (1%), *Ventilago viminalis* (0.1%), *Zornia areolata* (0.1%), *Zornia muelleriana* subsp. *muelleriana* (0.1%).

SECONDARY SITE 17

11.5.9



Latitude, Longitude: -22.3839, 148.2236

Community description: Low open woodland dominated by *Corymbia clarksoniana*. Despite the absence of *Eucalyptus crebra*, it otherwise resembles regional ecosystem 11.5.9 in structure and floristics of the lower strata. A small number of sandstone boulders suggests that it might be 11.10.7 instead of 11.5.2, but the land form was otherwise a sandy plain.

Dominant species per stratum:

T1: *Corymbia clarksoniana*.

T2: *Acacia burdekensis*, *Alphitonia excelsa*.

S1: *Melaleuca nervosa*.

G: *Melinis repens**, *Perotis rara*, *Alloteropsis cimicina*, *Aristida calycina* var. *calycina*.

Median (and range) canopy height per stratum: T1 = 9.6 m (8.6–12.2 m), T2 = 6.4 m (5.4–7 m), S1 = 3.0 m (2.0–4.0 m).

% cover of each stratum: T1 = 3.7%; T2 = 14.3%; S1 = 10.7%; **total = 26.6%**.

Basal area (using a Bitterlich gauge, measured at three points along the transect):

T1: *Corymbia clarksoniana* = 1.5 m²/ha (**total = 1.5 m²/ha**)

T2: *Acacia burdekensis* = 0.83 m²/ha; *Alphitonia excelsa* = 0.33 m²/ha; *Petalostigma pubescens* = 0.17 m²/ha; *Bursaria incana* = 0.17 m²/ha (**total = 1.5 m²/ha**)

S1: *Melaleuca nervosa* = 1.5 m²/ha (**total = 1.5 m²/ha**)

Landform: Low sandy plateau

Slope: 2°N

Soil: Yellow-brown coarse sand with scattered sandstone boulders.

Disturbance: Lightly grazed.

Ground cover: Rock = 1%, wood = 2%, bare = 45%, litter = 22%, vegetation = 30%.

Species: *Acacia burdekensis* (0.1%), *Acanthospermum hispidum** (0.1%), *Afrohybanthus stellarioides* (0.1%), *Alloteropsis cimicina* (2%), *Alphitonia excelsa* (0.1%), *Aristida calycina* var. *calycina* (3%), *Bonamia media* (0.1%), *Chamaecrista absus* (0.1%), *Chrysopogon fallax* (0.1%), *Cleome tetrandra* var. *tetrandra* (0.1%), *Cyanthillium cinereum* (0.1%), *Dactyloctenium radulans* (0.9%), *Digitaria eriantha** (0.6%), *Dysphania melanocarpa* forma *melanocarpa* (0.1%), *Eragrostis lacunaria* (0.1%), *Eragrostis sororia* (0.1%), *Erythroxylum australe* (0.1%), *Fimbristylis dichotoma* (0.1%), *Glycine tomentella* (0.1%), *Goodenia glabra* (0.1%), *Heliotropium peninsulare* (0.1%), *Indigofera colutea* (0.1%), *Ipomoea polymorpha* (0.1%), *Melaleuca nervosa* (0.1%), *Melinis repens** (9%), *Paspalidium rarum* (0.1%), *Perotis rara* (3.7%), *Phyllanthus* sp. (Myra Vale J.J. Bruhl+ 1810) (0.1%), *Portulaca bicolor* (0.2%), *Psydrax oleifolia* (0.1%), *Setaria surgens* (0.1%), *Sida cordifolia** (0.1%), *Sida hackettiana* (1.3%), *Spermocoe brachystema* (0.1%), *Stylosanthes hamata** (0.1%), *Stylosanthes scabra** (0.4%), *Tribulopsis angustifolia* (0.1%), *Urochloa mosambicensis** (1%), *Urochloa piligera* (5%), *Zornia* sp. (0.1%).

SECONDARY SITE 18

11.5.3



Latitude, Longitude: -22.3767, 148.2250

Community description: Woodland dominated by *Eucalyptus populnea* on a sand plain.

Dominant species per stratum:

T1: *Corymbia dallachiana*.

T2: *Alphitonia excelsa*, *Acacia burdekensis*, *Eucalyptus populnea*, *Melaleuca nervosa*.

S1: *Erythroxylum australe*.

G: *Alloteropsis cimicina*, *Chrysopogon fallax*, *Eragrostis speciosa*, *Perotis rara*, *Sida hackettiana*, *Urochloa piligera*.

Median (and range) canopy height per stratum: T1 = 16.6 m (12.8–17.2 m), T2 = 6.4 m (6.0–7.2 m), S1 = 1.8 m (1.0–2.0 m).

% cover of each stratum: T1 = 2%; T2 = 45.4%; S1 = 4.4%; **total = 51.4%.**

Basal area (using a Bitterlich gauge, measured at three points along the transect):

T1: *Acacia burdekensis* = 2.33 m²/ha; *Eucalyptus populnea* = 1.67 m²/ha; *Corymbia dallachiana* = 0.3 m²/ha; *Corymbia clarksoniana* = 0.17 m²/ha (**total = 4.47 m²/ha**)

T2: *Melaleuca nervosa* = 4.83 m²/ha; *Alphitonia excelsa* = 0.67 m²/ha; (**total = 5.5 m²/ha**)

S1: *Erythroxylum australe* <0.15 m²/ha (**total <0.15 m²/ha**)

Landform: Low sandy plateau.

Slope: 2°N

Soil: Yellow-brown sand with scattered boulders.

Disturbance: Light grazing.

Ground cover: Rock = 0.5%, wood = 2%, bare = 40%, litter = 23%, vegetation = 33.5%.

Species (percent cover): *Acanthospermum hispidum** (0.1%), *Afrohybanthus enneaspermus* (0.1%), *Afrohybanthus stellarioides* (0.1%), *Alloteropsis cimicina* (7.1%), *Alphitonia excelsa* (0.1%), *Alternanthera nana* (0.1%), *Aristida calycina* var. *calycina* (0.1%), *Cheilanthes sieberi* (0.1%), *Chrysopogon fallax* (8.1%), *Cyanthillium cinereum* (0.1%), *Desmodium filiforme* (0.1%), *Digitaria minima* (0.1%), *Eragrostis spartinoides* (0.1%), *Eragrostis speciosa* (2.1%), *Evolvulus alsinoides* (0.1%), *Fimbristylis dichotoma* (0.1%), *Ipomoea polymorpha* (0.1%), *Melaleuca nervosa* (0.1%), *Murdannia graminea* (0.1%), *Perotis rara* (8%), *Phyllanthus collinus* (0.1%), *Phyllanthus* sp. (Myra Vale J.J. Bruhl+ 1810) (0.1%), *Portulaca filifolia* (1.2%), *Portulaca pilosa** (0.1%), *Setaria surgens* (0.1%), *Sida cordifolia** (0.1%), *Sida hackettiana* (2.1%), *Sida spinosa** (0.1%), *Stylosanthes hamata** (0.1%), *Stylosanthes scabra** (0.1%), *Tephrosia leptoclada* (0.1%), *Tribulopsis angustifolia*, (0.1%), *Urochloa piligera* (2.2%), *Zornia* sp. (0.1%).

SECONDARY SITE 19

11.4.8



Latitude, Longitude: -22.3772, 148.2379

Community description: Woodland dominated by *Acacia harpophylla* and *Eucalyptus cambageana* on a clay plain.

Dominant species per stratum:

T1: *Acacia harpophylla*, *Eucalyptus cambageana*.

S1: *Eremophila mitchellii*, *Ventilago viminalis*.

S2: *Carissa ovata*.

G: *Cenchrus ciliaris**, *Chloris ventricosa*, *Urochloa mosambicensis**.

Median (and range) canopy height per stratum: T1 = 11.6 m (10.6–14.6 m), S1 = 5.5 m (5.0–6.0 m), S2 = 1 m (0.5–1.6 m).

% cover of each stratum: T1 = 27.7%; S1 = 5.4%; S2 = 33.2%; **total = 53.8%**.

Basal area (using a Bitterlich gauge, measured at three points along the transect):

T1: *Acacia harpophylla* = 5.67 m²/ha; *Eucalyptus cambageana* = 1.67 m²/ha (**total = 7.34 m²/ha**)

S1: *Eremophila mitchellii* = 0.3 m²/ha; *Flindersia dissosperma* = 0.17 m²/ha (**total = 0.47 m²/ha**)

S2: *Carissa ovata* <0.15 m²/ha (**total <0.15 m²/ha**)

Landform: Plain

Slope: 1°E

Soil: Grey-brown sandy-clay, possibly heavier subsoil.
No gilgais.

Disturbance: Grazed; numerous dead trees.

Ground cover: Rock = 0%, wood = 1%, bare = 20%, litter = 20%, vegetation = 59%.

Species (percent cover): *Abutilon oxycarpum* var. *incanum* (0.3%), *Acacia harpophylla* (0.6%), *Achyranthes aspera* (0.1%), *Alternanthera nana* (0.8%), *Ancistrachne uncinata* (0.1%), *Aristida gracilipes* (0.5%), *Atalaya hemiglauca* (0.1%), *Boerhavia pubescens* (0.1%), *Bothriochloa pertusa** (0.5%), *Brunoniella australis* (0.1%), *Capparis lasiantha* (0.1%), *Carissa ovata* (37%), *Cassia brewsteri* (0.1%), *Cenchrus ciliaris** (5%), *Cheilanthes sieberi* (0.1%), *Chloris divaricata* (6%), *Desmodium varians* (0.1%), *Ehretia membranifolia* (0.1%), *Einadia nutans* (0.1%), *Einadia nutans* subsp. *linifolia* (0.1%), *Eragrostis lacunaria* (1%), *Eremophila mitchellii* (0.1%), *Evolvulus alsinoides* (0.1%), *Grewia latifolia* (0.1%), *Harrisia martinii** (0.1%), *Jacquemontia paniculata* (0.1%), *Maireana microphylla* (0.1%), *Melhantha oblongifolia* (0.1%), *Nyssanthes erecta* (0.1%), *Opuntia tomentosa** (0.1%), *Owenia acidula* (0.1%), *Parsonsia lanceolata* (0.1%), *Parthenium hysterophorus** (0.5%), *Paspalidium caespitosum* (0.1%), *Paspalidium distans* (0.1%), *Phyllanthus virgatus* (0.1%), *Portulaca oleracea** (0.1%), *Portulaca pilosa** (0.1%), *Pseuderanthemum variabile* (0.1%), *Salsola australis* (0.1%), *Sida hackettiana* (0.1%), *Sida rohlenae* (0.1%), *Sporobolus caroli* (0.4%), *Urochloa mosambicensis** (3%), *Urochloa piligera* (0.1%), *Ventilago viminalis* (0.1%).

SECONDARY SITE 20

HVR 11.5.3



Latitude, Longitude: -22.3787, 148.2139

Community description: Open forest dominated by *Eucalyptus populnea* on a sand plain.

Dominant species per stratum:

T1: *Eucalyptus populnea*.

T2: *Eucalyptus populnea*.

S1: *Eucalyptus populnea*, *Erythroxylum australe*.

G: *Bothriochloa pertusa**, *Aristida calycina* var. *calycina*, *Fimbristylis dichotoma*.

Median (and range) canopy height per stratum: T1 = 14.8 m (10.0–15.6 m), T2 = 3.0 m (2.5–4.0 m), S1 = 1.0 m (0.5–1.5 m).

% cover of each stratum: T1 = 58.4%; T2 = 2.1%; S1 = 1.6%; **total = 60.5%**.

Basal area (using a Bitterlich gauge, measured at three points along the transect):

T1: *Eucalyptus populnea* = 12.17 m²/ha (**total = 12.17 m²/ha**)

T2: *Eucalyptus populnea* < 0.17 (**total < 0.17 m²/ha**)

S1: *Erythroxylum australe* < 0.17 (**total < 0.17 m²/ha**)

Landform: Plain

Slope: 1°NE

Soil: Yellow-brown sand

Disturbance: Previously cleared; heavily grazed.

Ground cover: Rock = 0%, wood = 2%, bare = 40%, litter = 20%, vegetation = 38%.

Species (percent cover): *Alloteropsis cimicina* (0.1%), *Alphitonia excelsa* (0.1%), *Alternanthera denticulata* (0.1%), *Alternanthera nana* (0.1%), *Apowollastonia spilanthoides* (0.1%), *Aristida calycina* var. *calycina* (1%), *Boerhavia pubescens* (0.1%), *Bothriochloa pertusa** (26.6%), *Carissa ovata* (0.1%), *Cenchrus ciliaris** (0.3%), *Cheilanthes sieberi* (0.1%), *Chloris divaricata* (3%), *Chloris virgata** (0.1%), *Chrysopogon fallax* (0.1%), *Cyanthillium cinereum* (0.1%), *Cyperus fulvus* (0.1%), *Digitaria longiflora* (0.1%), *Enneapogon lindleyanus* (0.1%), *Eragrostis lacunaria* (1%), *Eragrostis leptostachya* (0.1%), *Eragrostis sororia* (0.1%), *Eremophila debilis* (0.1%), *Erythroxylum australe* (0.1%), *Eucalyptus populnea* (0.1%), *Euphorbia drummondii* (0.1%), *Fimbristylis dichotoma* (2%), *Gomphrena celosioides** (0.1%), *Grewia latifolia* (0.1%), *Ipomoea polymorpha* (0.1%), *Melhantha oblongifolia* (0.1%), *Murdannia graminea* (0.1%), *Opuntia tomentosa** (0.1%), *Panicum effusum* (0.1%), *Phyllanthus collinus* (0.1%), *Phyllanthus* sp. (Myra Vale J.J. Bruhl+ 1810) (0.1%), *Portulaca filifolia* (0.1%), *Portulaca pilosa** (0.1%), *Rhynchosia minima* (0.1%), *Rostellularia adscendens* (0.1%), *Sida hackettiana* (0.1%), *Sida spinosa** (0.1%), *Stylosanthes scabra** (0.1%), *Urochloa mosambicensis** (0.1%), *Vittadinia pustulata* (0.1%), *Zornia areolata* (0.1%).

SECONDARY SITE 21

11.3.25



Latitude, Longitude: -22.3736, 148.2149

Community description: Open forest dominated by *Corymbia tessellaris*, *Melaleuca fluviatilis*, *Eucalyptus camaldulensis* and *Casuarina cunninghamiana* on the banks of an ephemeral watercourse.

Dominant species per stratum:

T1: *Casuarina cunninghamiana*, *Corymbia tessellaris*, *Eucalyptus camaldulensis*, *Melaleuca fluviatilis*.

S1: *Bauhinia hookeri*, *Lophostemon grandiflorus*.

G: *Megathyrsus maximus* var. *pubiglumis**, *Bothriochloa ewartiana*.

Median (and range) canopy height per stratum: T1 = 24.2 m (21.8–24.4 m), S1 = 5.0 m (3.0–9.6 m).

% cover of each stratum: T1 = 62.4%; S1 = 46.9%; **total = 95.5%**.

Basal area (using a Bitterlich gauge, measured at three points along the transect):

T1: *Corymbia tessellaris* = 4.33 m²/ha; *Melaleuca fluviatilis* = 3.17 m²/ha; *Casuarina cunninghamiana* = 1.17 m²/ha; *Eucalyptus camaldulensis* = 1.17 m²/ha; *Cassia brewsteri* = 0.17 m²/ha (**total = 10.01 m²/ha**).

S1: *Bauhinia hookeri* = 0.67 m²/ha; *Casuarina cunninghamiana* = 0.17 m²/ha; *Lophostemon grandiflorus* = 0.17 m²/ha; *Melaleuca fluviatilis* = 0.17 m²/ha (**total = 1.18 m²/ha**).

Landform: Creek bank

Slope: 40°N

Soil: Yellow sand

Disturbance: High weed densities.

Ground cover: Rock = 0%, wood = 1%, bare = 3%, litter = 30%, vegetation = 66%.

Species (percent cover): *Abutilon guineense** (0.1%), *Acacia salicina* (0.1%), *Acanthospermum hispidum** (0.1%), *Achyranthes aspera* (0.1%), *Afrohybanthus enneaspermus* (0.1%), *Ageratum conyzoides** (0.1%), *Ajuga australis* (0.1%), *Alloteropsis cimicina* (0.1%), *Bauhinia hookeri* (0.1%), *Bidens pilosa** (0.1%), *Bothriochloa ewartiana* (7%), *Bothriochloa pertusa** (0.2%), *Calyptocarpus vialis* (0.1%), *Cenchrus ciliaris** (0.1%), *Chamaecrista absus* (0.1%), *Cheilanthes sieberi* (0.1%), *Chloris virgata** (0.1%), *Clematicissus opaca* (0.1%), *Clerodendrum floribundum* (0.1%), *Commelina diffusa* (0.7%), *Crotalaria mitchellii* (0.1%), *Cyanthillium cinereum* (0.2%), *Cynodon dactylon** (0.1%), *Cyperus gracilis* (0.1%), *Cyperus leiocaulon* (0.1%), *Digitaria ammophila* (0.1%), *Digitaria eriantha** (0.2%), *Dysphania melanocarpa* forma *melanocarpa* (0.1%), *Emilia sonchifolia** (0.1%), *Euphorbia hirta** (0.1%), *Ficus opposita* (0.1%), *Glycine tomentella* (0.7%), *Grewia retusifolia* (0.1%), *Heteropogon contortus* (0.1%), *Ipomoea plebia* (0.1%), *Lomandra longifolia* (0.1%), *Megathyrsus maximus* var. *pubiglumis** (52%), *Melaleuca fluviatilis* (0.1%), *Oxalis corniculata* (0.1%), *Parthenium hysterophorus** (0.1%), *Pimelea sericostachya* (0.3%), *Rostellularia adscendens* (0.1%), *Senna occidentalis** (0.1%), *Setaria surgens* (0.1%), *Sida cordifolia** (0.1%), *Sida rhombifolia* (0.1%), *Stephania japonica* (0.1%), *Stylosanthes hamata** (0.1%), *Stylosanthes humilis** (0.1%), *Tinospora smilacina* (0.1%), *Tridax procumbens** (0.1%), *Urochloa foliosa* (0.1%), *Urochloa mosambicensis** (0.1%), *Xanthium occidentale** (0.1%).

SECONDARY SITE 22

HVR 11.5.9



Latitude, Longitude: -22.3761, 148.2097

Community description: Woodland dominated by *Eucalyptus melanophloia* on a sand plain.

Dominant species per stratum:

T1: *Eucalyptus melanophloia*.

T2: *Melaleuca nervosa*.

S1: *Melaleuca nervosa*.

G: *Chrysopogon fallax*, *Bothriochloa pertusa**, *Perotis rara*, *Alloteropsis cimicina*.

Median (and range) canopy height per stratum: T1 = 10.2 m (8.0–11.8 m), T2 = 5.2 m (4.6–5.6 m), S1 = 1.6 m (1.0–2.4 m).

% cover of each stratum: T1 = 37%; T2 < 0.1%; S1 < 0.1%; **total = 37%**.

Basal area (using a Bitterlich gauge, measured at three points along the transect):

T1: *Eucalyptus melanophloia* = 9.83 m²/ha (**total = 9.83 m²/ha**)

T2: *Melaleuca nervosa* = 0.83 m²/ha (**total = 0.83 m²/ha**)

S1: total < 0.17 m²/ha

Landform: Slight rise.

Slope: 3°N

Soil: Yellow sand.

Disturbance: Previously cleared but probably very old regrowth; heavily grazed.

Ground cover: Rock = 0%, wood = 1%, bare = 30%, litter = 18%, vegetation = 51%.

Species (percent cover): *Acanthospermum hispidum** (0.1%), *Alloteropsis cimicina* (8%), *Aristida inaequiglumis* (0.1%), *Bonamia media* (0.1%), *Bothriochloa pertusa** (28%), *Chrysopogon fallax* (8%), *Dactyloctenium radulans* (0.1%), *Digitaria longiflora* (0.1%), *Eragrostis sororia* (0.1%), *Eragrostis speciosa* (0.1%), *Eucalyptus melanophloia* (0.1%), *Fimbristylis dichotoma* (0.1%), *Galactia tenuiflora* (0.1%), *Heliotropium peninsulare* (0.1%), *Ipomoea polymorpha* (0.1%), *Melaleuca nervosa* (0.1%), *Paspalidium rarum* (0.1%), *Perotis rara* (1%), *Phyllanthus* sp. (Myra Vale.J. Bruhl+ 1810) (0.1%), *Phyllanthus virgatus* (0.1%), *Portulaca pilosa** (0.1%), *Setaria surgens* (0.2%), *Sida hackettiana* (0.2%), *Stylosanthes hamata** (3.5%), *Stylosanthes scabra** (0.1%), *Tribulopsis angustifolia* (0.1%), *Urochloa piligera* (0.1%), *Zornia muelleriana* subsp. *muelleriana* (0.1%).

SECONDARY SITE 23

11.9.2



Latitude, Longitude: -22.3641, 148.2071

Community description: Open forest dominated by *Eucalyptus orgadophila* on clay soil derived from fine-grained sedimentary rock.

Dominant species per stratum:

T1: *Eucalyptus orgadophila*.

T2: *Acacia excelsa*, *Corymbia erythrophloia*.

S1: *Erythroxylum australe*, *Ventilago viminalis*.

G: *Bothriochloa pertusa**, *Enneapogon* sp., *Jaquemontia paniculata*, *Melhania oblongifolia*

Median (and range) canopy height per stratum: T1 = 17.6 m (12.4–18.2 m), T2 = 7.6 m (6.8–8.6 m), S1 = 2.3 m (2.0–3.0 m).

% cover of each stratum: T1 = 69.6%; T2 = 5%; S1 = 4.9%; **total = 75.1%.**

Basal area (using a Bitterlich gauge, measured at three points along the transect):

T1: *Eucalyptus orgadophila* = 6.5 m²/ha; *Acacia excelsa* = 2.5 m²/ha (**total = 9 m²/ha**)

T2: *Bursaria incana* = 0.17 m²/ha; *Corymbia erythrophloia* = 0.33 m²/ha (**total = 0.5 m²/ha**)

S1: **total < 0.17 m²/ha**

Landform: Low rise.

Slope: 12°S

Soil: Dark-brown clay-loam imbedded sandstone.

Disturbance: Lightly grazed

Ground cover: Rock = 0.1%, wood = 0.7%, bare = 25%, litter = 55%, vegetation = 19.2%.

Species (percent cover): *Acacia excelsa* (0.1%), *Afrohybanthus enneaspermus* (0.1%), *Aristida gracilipes* (0.5%), *Aristida holathera* (0.1%), *Atalaya hemiglauca* (0.1%), *Bothriochloa ewartiana* (0.4%), *Bothriochloa pertusa** (9%), *Brunoniella australis* (0.1%), *Bursaria incana* (0.1%), *Carissa ovata* (0.4%), *Cassytha filiformis* (0.4%), *Cenchrus ciliaris** (0.3%), *Enneapogon* sp. A (2%), *Eucalyptus orgadophila* (0.1%), *Euphorbia drummondii* (0.1%), *Eustrephus latifolius* (0.1%), *Glycine tomentella* (0.1%), *Heteropogon contortus* (0.1%), *Indigofera linifolia* (0.1%), *Indigofera linnaei* (0.1%), *Jaquemontia paniculata* (1%), *Lomandra multiflora* (0.1%), *Melhania oblongifolia* (1.6%), *Melinis repens* (0.1%), *Ocimum caryophyllum* (0.6%), *Peripleura hispidula* var. *setosa* (0.1%), *Phyllanthus maderaspatensis* (0.1%), *Psydrax oleifolia* (0.1%), *Rostellularia adscendens* (0.4%), *Scleria brownii* (0.1%), *Sida hackettiana* (0.1%), *Stylosanthes hamata** (0.1%), *Stylosanthes scabra** (0.1%), *Themeda triandra* (0.1%), *Urochloa foliosa* (0.1%), *Vachellia bidwillii* (0.1%), *Ventilago viminalis* (0.1%).

SECONDARY SITE 24

11.10.1x1



Latitude, Longitude: -22.3566, 148.1916

Community description: Woodland dominated by *Corymbia aureola* on a low sandstone rise.

Dominant species per stratum:

T1: *Corymbia aureola*, *Eucalyptus crebra*, *Eucalyptus melanophloia*.

T2: *Acacia curvinervia*, *Acacia burdekensis*.

S1: *Erythroxylum australe*.

G: *Alloteropsis cimicina*, *Melinis repens**.

Median (and range) canopy height per stratum: T1 = 13.8 m (10.8–15.2 m), T2 = 5.6 m (4.0–6.0 m), S1 = 2.5 m (1.0–3.0 m).

% cover of each stratum: T1 = 33.6%; T2 = 62%; S1 = 15.1%; **total = 84.9%**.

Basal area (using a Bitterlich gauge, measured at three points along the transect):

T1: *Corymbia aureola* = 2.83 m²/ha; *Alphitonia excelsa* = 1 m²/ha; *Acacia burdekensis* = 0.5 m²/ha; *Eucalyptus crebra* = 0.33 m²/ha; *Eucalyptus melanophloia* = 0.17 m²/ha; *Petalostigma pubescens* = 0.17 m²/ha; **(total = 5 m²/ha)**

T2: *Acacia curvinervia* = 3 m²/ha; *Corymbia aureola* = 1 m²/ha; *Eucalyptus melanophloia* = 0.17 m²/ha; **(total = 4.17 m²/ha)**

S1: *Erythroxylum australe* = 1 m²/ha **(total = 1 m²/ha)**

Landform: Rocky hillside.

Slope: 9°NE

Soil: Yellow-grey sand

Disturbance: Grazed

Ground cover: Rock = 28%, wood = 1.5%, bare = 33%, litter = 20%, vegetation = 17.5%.

Species (percent cover): *Acacia bancroftiorum* (0.1%), *Acacia curvinervia* (0.1%), *Acacia dietrichiana* (0.1%), *Alloteropsis cimicina* (8%), *Alphitonia excelsa* (0.1%), *Aristida calycina* var. *calycina* (0.1%), *Bonamia media* (0.1%), *Chamaecrista absus* (0.1%), *Cheilanthes sieberi* (0.1%), *Cleistochloa subjuncea* (0.1%), *Corymbia aureola* (0.1%), *Eragrostis lacunaria* (0.1%), *Erythroxylum australe* (0.1%), *Euphorbia bifida* (0.1%), *Euphorbia drummondii* (0.1%), *Evolvulus alsinoides* (0.1%), *Galactia tenuiflora* (0.1%), *Heliotropium peninsulare* (0.1%), *Hibiscus meraukensis* (0.1%), *Ipomoea brownii* (0.1%), *Ipomoea plebia* (0.1%), *Larsenaikia ochreatea* (0.1%), *Melinis repens** (1.5%), *Phyllanthus carpentariae* (0.1%), *Sida hackettiana* (0.1%), *Sida spinosa** (0.1%), *Spermacoce brachystema* (0.1%), *Stylosanthes scabra** (0.1%), *Tephrosia filipes* subsp. *filipes* (0.1%), *Tinospora smilacina* (0.1%), *Urochloa piligera* (5.1%), *Xenostegia tridentata* (0.1%).

SECONDARY SITE 25

Non-remnant



Latitude, Longitude: -22.3597, 148.1994

Community description: Pasture with scattered *Eucalyptus crebra* on sand plain. Area was likely to formerly have been regional ecosystem 11.5.9.

Dominant species per stratum:

T1: *Eucalyptus crebra*, *Grevillea striata*.

S1: *Archidendropsis basaltica*, *Atalaya hemiglauc*.

G: *Urochloa mosambicensis**, *Chloris barbata**.

Median (and range) canopy height per stratum: T1 = 14.8 m (12.4–19 m), S1 = 2.0 m (0.5–4.0 m).

% cover of each stratum: T1 < 0.1%, S1 = 3.4; **total = 3.4%.**

Basal area (using a Bitterlich gauge, measured at three points along the transect):

T1: *Eucalyptus crebra* = 3 m²/ha (**total = 3 m²/ha**).

S2: *Archidendropsis basaltica* = 0.17 m²/ha; *Atalaya hemiglauc* = 0.17 m²/ha (**total = 0.34 m²/ha**).

Landform: Low rise on sand plain

Slope: 2°SSE

Soil: Yellow-sand

Disturbance: Previously cleared, and probably thinned since; heavily grazed.

Ground cover: Rock = 0%, wood = 0.2%, bare = 49.8%, litter = 18%, vegetation = 32%.

Species (percent cover): *Acanthospermum hispidum** (0.1%), *Alloteropsis cimicina* (0.1%), *Alphitonia excelsa* (0.1%), *Alternanthera nana* (0.1%), *Archidendropsis basaltica* (0.1%), *Aristida calycina* var. *calycina* (0.1%), *Bothriochloa pertusa** (0.9%), *Brunoniella australis* (0.1%), *Cenchrus ciliaris** (0.4%), *Chamaecrista absus* (0.1%), *Cheilanthes sieberi* (0.1%), *Chloris barbata** (6.1%), *Chrysopogon fallax* (0.1%), *Cyanthillium cinereum* (0.1%), *Dactyloctenium radulans* (0.1%), *Digitaria ciliaris* (0.1%), *Dysphania melanocarpa* forma *melanocarpa* (0.1%), *Einadia nutans* (0.1%), *Enteropogon ramosus* (0.1%), *Eragrostis lacunaria* (0.1%), *Evolvulus alsinoides* (0.1%), *Fimbristylis dichotoma* (0.8%), *Gomphrena celosioides** (0.1%), *Indigofera colutea* (0.1%), *Ipomoea polymorpha* (0.1%), *Murdannia graminea* (0.1%), *Perotis rara* (0.1%), *Petalostigma pubescens* (0.1%), *Phyllanthus* sp. (Myra Vale.J. Bruhl+ 1810) (0.1%), *Portulaca pilosa** (0.1%), *Sida cordifolia** (0.1%), *Sida spinosa** (0.1%), *Stylosanthes scabra** (1%), *Urochloa mosambicensis** (20%).

SECONDARY SITE 26

11.5.3



Latitude, Longitude: -22.3707, 148.2025

Community description: Open forest dominated by *Eucalyptus populnea* on a sand plain.

Dominant species per stratum:

- T1:** *Eucalyptus populnea*.
T2: *Acacia excelsa*, *Eremophila mitchellii*, *Ventilago viminalis*.
S1: *Carissa ovata*, *Erythroxylum australe*.
G: *Bothriochloa pertusa**, *Aristida gracilipes*, *Cyperus gracilis*.

Median (and range) canopy height per stratum: T1 = 15.6 m (11–16.6 m), T2 = 7.2 m (5.2–9.0 m), S1 = 1.8 m (1.4–2.5 m).

% cover of each stratum: T1 = 53.3%; T2 = 17%; S1 = 49.5%; **total = 88.4%**.

Basal area (using a Bitterlich gauge, measured at three points along the transect):

- T1:** *Eucalyptus populnea* = 8.67 m²/ha; *Acacia excelsa* = 0.33 m²/ha (**total = 9 m²/ha**)
T2: *Eremophila mitchellii* = 3.33 m²/ha; *Ventilago viminalis* = 2.33 m²/ha; *Alphitonia excelsa* = 0.17 m²/ha (**total = 5.83 m²/ha**)
S1: *Erythroxylum australe* = 0.17 m²/ha (**total = 0.17 m²/ha**)

Landform: Plain. Supposed to be land zone 3, but there was no noticeable terrace. It was a high bank from the creek up to the plain.

Slope: 0° **Soil:** Fine yellow-grey sand

Disturbance: Grazed

Ground cover: Rock = 0%, wood = 2%, bare = 31%, litter = 52%, vegetation = 15%.

Species (percent cover): *Abutilon oxycarpum* (0.1%), *Abutilon oxycarpum* var. *incanum* (0.1%), *Acacia excelsa* (0.1%), *Achyranthes aspera* (0.1%), *Alternanthera denticulata* (0.1%), *Alternanthera nana* (0.1%), *Aristida calycina* var. *calycina* (0.1%), *Aristida gracilipes* (4%), *Atalaya hemiglaucula* (0.1%), *Boerhavia pubescens* (0.2%), *Bonamia media* (0.1%), *Bothriochloa pertusa** (3.7%), *Breynia oblongifolia* (0.1%), *Capparis lasiantha* (0.1%), *Carissa ovata* (1%), *Cassia brewsteri* (0.1%), *Cenchrus ciliaris** (0.2%), *Chloris divaricata* (0.1%), *Cyanthillium cinereum* (0.1%), *Cyperus gracilis* (1.7%), *Einadia nutans* (0.2%), *Enneapogon lindleyanus* (0.1%), *Eragrostis lacunaria* (0.2%), *Eremophila mitchellii* (0.1%), *Erythroxylum australe* (0.1%), *Eucalyptus populnea* (0.1%), *Evolvulus alsinoides* (0.1%), *Galactia tenuiflora* (0.1%), *Gomphrena celosioides** (0.1%), *Grewia retusifolia* (0.1%), *Malvastrum americanum** (0.1%), *Melhania oblongifolia* (0.2%), *Nyssanthus erecta* (0.1%), *Parsonsia lanceolata* (0.3%), *Phyllanthus collinus* (0.1%), *Portulaca oleracea** (0.1%), *Salsola australis* (0.1%), *Sida hackettiana* (0.1%), *Sida spinosa** (0.2%), *Sporobolus caroli* (0.1%), *Tribulus terrestris** (0.1%), *Ventilago viminalis* (0.1%).

SECONDARY SITE 27

Non-remnant



Latitude, Longitude: -22.3803, 148.2550

Community description: Open pasture with scattered *Eucalyptus populnea*

Dominant species per stratum:

T1: *Eucalyptus populnea*.

S1: *Cassia brewsteri*.

G: *Bothriochloa pertusa**, *Urochloa mosambicensis**, *Fimbristylis dichotoma*.

Median (and range) canopy height per stratum: T1 = 9.1 m (7.2–24.6 m), S1 = 1.5 m (1.0–4.0 m).

% cover of each stratum: T1 = 8.2%; S1 = 2.1%; **total = 10.3%**.

Basal area (using a Bitterlich gauge, measured at three points along the transect):

T1: *Eucalyptus populnea* = 1.17 m²/ha (**total = 1.17 m²/ha**).

S1: *Corymbia tessellaris* = 0.17 m²/ha (**total = 0.17 m²/ha**).

Landform: Plain

Slope: 1°S

Soil: Dark-brown clay with sand

Disturbance: Cleared and heavily grazed; high weed density.

Ground cover: Rock = 0%, wood = 0.5%, bare = 10%, litter = 5%, vegetation = 84.5%.

Species (percent cover): *Aristida calycina* var. *calycina* (0.1%), *Bothriochloa pertusa** (76%), *Cassia brewsteri* (0.1%), *Cenchrus ciliaris** (1.1%), *Chrysopogon fallax* (0.1%), *Crinum arenarium* (0.1%), *Dactyloctenium radulans* (0.1%), *Digitaria diminuta* (0.1%), *Eragrostis sororia* (0.1%), *Fimbristylis dichotoma* (2%), *Gomphrena celosioides** (0.1%), *Grewia retusifolia* (0.1%), *Heteropogon contortus* (0.5%), *Indigofera colutea* (0.1%), *Ipomoea polymorpha* (0.1%), *Murdannia graminea* (0.1%), *Neptunia gracilis* (0.1%), *Owenia acidula* (0.1%), *Oxalis corniculata* (0.1%), *Phyllanthus virgatus* (0.1%), *Portulaca pilosa** (0.1%), *Salsola australis* (0.1%), *Sida hackettiana* (0.1%), *Sida spinosa** (0.1%), *Sphaeromorphaea australis* (0.1%), *Stylosanthes hamata** (0.1%), *Stylosanthes scabra** (0.5%), *Urochloa mosambicensis** (2%), *Zornia muriculata* subsp. *angustata* (0.1%), *Zornia* sp. (0.1%).

SECONDARY SITE 28

11.3.2



Latitude, Longitude: -22.3819, 148.2465

Community description: Woodland dominated by *Eucalyptus populnea* on alluvial flats beside a watercourse.

Dominant species per stratum:

T1: *Eucalyptus populnea*, *Eucalyptus melanophloia* (subdominant).

T2: *Cassia brewsteri*.

S1: *Carissa ovata*.

G: *Cenchrus ciliaris**, *Bothriochloa pertusa**.

Median (and range) canopy height per stratum: T1 = 22 m (15–24 m), T2 = 7.0 m (6.4–9.0 m), S1 = 1.5 m (0.5–2.5 m).

% cover of each stratum: T1 = 30.2%; T2 = 6.4%; S1 = 8.8%; **total = 38.4%**.

Basal area (using a Bitterlich gauge, measured at three points along the transect):

T1: *Eucalyptus populnea* = 3.83 m²/ha; *Eucalyptus camaldulensis* = 0.33 m²/ha; *Acacia excelsa* = 0.67 m²/ha; *Eucalyptus melanophloia* = 0.83 (total = **5.66 m²/ha**).

T2: *Eucalyptus populnea* = 0.5 m²/ha; *Cassia brewsteri* = 1 m²/ha; *Ventilago viminalis* = 0.5 m²/ha; *Corymbia erythrophloia* = 0.17 m²/ha; *Bauhinia hookeri* = 0.33 m²/ha; *Eucalyptus melanophloia* = 0.5 m²/ha (total = **3 m²/ha**).

S1 < 0.17 m²/ha

Landform: Plain

Slope: 1°SW

Soil: Brown sand.

Disturbance: Grazed; very high weed cover.

Ground cover: Rock = 0%, wood = 1%, bare = 20%, litter = 8%, vegetation = 71%.

Species (percent cover): *Afrohybanthus enneaspermus* (0.1%), *Alternanthera nana* (0.1%), *Aristida calycina* var. *calycina* (0.1%), *Aristida gracilipes* (0.1%), *Atalaya hemiglaucula* (0.1%), *Bothriochloa ewartiana* (0.1%), *Bothriochloa pertusa** (9%), *Capparis lasiantha* (0.1%), *Carissa ovata* (0.5%), *Cenchrus ciliaris** (55%), *Cheilanthes sieberi* (0.1%), *Chrysopogon fallax* (0.5%), *Cymbidium canaliculatum* (0.1%), *Cyperus fulvus* (0.1%), *Cyperus gracilis* (0.1%), *Desmodium macrocarpum* (0.1%), *Eragrostis sororia* (0.1%), *Eucalyptus melanophloia* (0.1%), *Eucalyptus populnea* (0.1%), *Evolvulus alsinoides* (0.1%), *Fimbristylis dichotoma* (2%), *Grewia retusifolia* (0.1%), *Harrisia martinii** (0.1%), *Heteropogon contortus* (0.1%), *Jacquemontia paniculata* (0.1%), *Melhania oblongifolia* (0.1%), *Opuntia tomentosa** (0.1%), *Oxalis corniculata* (0.1%), *Panicum effusum* (0.1%), *Phyllanthus virgatus* (0.1%), *Portulaca pilosa** (0.1%), *Sida cordifolia** (0.1%), *Sida hackettiana* (0.1%), *Sida spinosa** (0.1%), *Stylosanthes scabra** (0.6%), *Urochloa mosambicensis** (0.1%), *Zornia muriculata* subsp. *angustata* (0.4%).

SECONDARY SITE 29

11.4.9



Latitude, Longitude: -22.3827, 148.2447

Community description: Woodland dominated by *Acacia harpophylla* and *Casuarina cristata* on a clay plain.

Dominant species per stratum:

- T1:** *Acacia harpophylla*, *Casuarina cristata*.
T2: *Bauhinia hookeri*, *Eremophila mitchellii*, *Terminalia oblongata*.
S1: *Acacia harpophylla*, *Bauhinia hookeri*, *Carissa ovata*.
G: *Cenchrus ciliaris**

Median (and range) canopy height per stratum: T1 = 16.4 m (15.2–16.8 m), T2 = 6.2 m (5.0–10.6 m), S1 = 1.0 m (0.5–2.0 m).

% cover of each stratum: T1 = 40.6%; T2 = 26.2%; S1 = 58.8%; **total = 72.8%**.

Basal area (using a Bitterlich gauge, measured at three points along the transect):

- T1:** *Acacia harpophylla* = 2.83 m²/ha; *Bauhinia carronii* = 0.33 m²/ha (**total = 3.16 m²/ha**).
T2: *Eremophila mitchellii* = 1.33 m²/ha; *Bauhinia carronii* = 0.83 m²/ha; *Casuarina cristata* = 0.5 m²/ha; *Ventilago viminalis* = 0.83 m²/ha (**total = 3.49 m²/ha**).
S1: *Bauhinia carronii* = 1 m²/ha; *Casuarina cristata* = 0.5 m²/ha (**total = 1.5 m²/ha**).

Landform: Plain

Slope: 1°S

Soil: Dark-brown clay with thin surface covering of sand; shallow gilgais.

Disturbance: Minimal.

Ground cover: Rock = 0%, wood = 7%, bare = 12%, litter = 50%, vegetation = 31%.

Species (percent cover): *Abutilon oxycarpum* var. *incanum* (0.2%), *Alectryon diversifolius* (0.1%), *Alternanthera denticulata* (0.1%), *Amaranthus interruptus* (0.1%), *Amaranthus viridis** (0.1%), *Apophyllum anomalum* (0.1%), *Bauhinia hookeri* (0.1%), *Boerhavia pubescens* (0.1%), *Brunoniella australis* (0.1%), *Carissa ovata* (19.5%), *Cenchrus ciliaris** (8%), *Cheilanthes sieberi* (0.1%), *Cyperus concinnus* (0.1%), *Cyperus gracilis* (0.1%), *Cyperus perangustus* (0.1%), *Dactyloctenium radulans* (0.1%), *Echinochloa colona** (0.1%), *Ehretia membranifolia* (0.1%), *Eragrostis pilosa** (0.1%), *Eriochloa crebra* (0.1%), *Gejiera parviflora* (0.1%), *Ipomoea plebia* (0.1%), *Malvastrum americanum** (0.1%), *Marsdenia viridiflora* subsp. *viridiflora* (0.1%), *Owenia acidula* (0.1%), *Parsonsia lanceolata* (0.1%), *Parthenium hysterophorus** (0.1%), *Plumbago zeylanica* (0.1%), *Portulaca oleracea** (0.1%), *Salsola australis* (0.1%), *Senna coronilloides* (0.1%), *Sporobolus caroli* (0.1%), *Sporobolus scabridus* (0.1%), *Tribulus terrestris** (0.1%), *Urochloa foliosa* (0.1%), *Ventilago viminalis* (0.1%).

SECONDARY SITE 30

11.3.2



Latitude, Longitude: -22.3672, 148.2353

Community description: Open woodland dominated by *Eucalyptus populnea* on sandy alluvial flat.

Dominant species per stratum:

- T1:** *Corymbia tessellaris*, *Eucalyptus populnea*.
T2: *Acacia salicina*, *Cassia brewsteri*.
S1: *Capparis canescens*, *Eucalyptus populnea*.
G: *Cenchrus ciliaris**.

Median (and range) canopy height per stratum: T1 = 11.6 m (11.0–19.2 m), T2 = 7.4 m (6.4–8.4 m), S1 = 1.5 m (1.0–3.0 m).

% cover of each stratum: T1 = 15%; T2 = 20.1%; S1 = 2.9%; **total = 32.9%**.

Basal area (using a Bitterlich gauge, measured at three points along the transect):

- T1:** *Eucalyptus populnea* = 6.33 m²/ha; *Corymbia dallachiana* = 0.33 m²/ha (**total = 6.66 m²/ha**).
T2: *Eucalyptus populnea* = 1.33 m²/ha; *Corymbia dallachiana* = 0.17 m²/ha; *Corymbia tessellaris* = 0.5 m²/ha; *Acacia salicina* = 0.33 m²/ha; *Cassia brewsteri* = 0.5 m²/ha (**total = 2.83 m²/ha**).

Landform: Plain **Slope:** 0° **Soil:** Yellow-brown sand.

Disturbance: Grazed; high weed densities.

Ground cover: Rock = 0%, wood = 1%, bare = 30%, litter = 25%, vegetation = 44%.

Species (percent cover): *Acacia salicina* (0.1%), *Afrohybanthus enneaspermus* (0.1%), *Alphitonia excelsa* (0.1%), *Aristida calycina* var. *calycina* (0.1%), *Aristida gracilipes* (0.1%), *Boerhavia pubescens* (0.1%), *Bonamia media* (0.1%), *Bothriochloa ewartiana* (0.1%), *Bothriochloa pertusa** (0.1%), *Capparis canescens* (0.1%), *Capparis lasiantha* (0.1%), *Carissa ovata* (0.1%), *Cassia brewsteri* (0.1%), *Cenchrus ciliaris** (40.3%), *Chrysopogon fallax* (0.1%), *Crinum arenarium* (0.1%), *Cyanthillium cinereum* (0.1%), *Eremophila mitchellii* (0.1%), *Eucalyptus populnea* (0.1%), *Evolvulus alsinoides* (0.1%), *Fimbristylis dichotoma* (0.1%), *Glycine tomentella* (0.1%), *Gomphrena celosioides** (0.1%), *Grewia retusifolia* (0.1%), *Harrisia martinii** (0.1%), *Hibiscus sturtii* (0.1%), *Indigofera colutea* (0.1%), *Indigofera linnaei* (0.1%), *Melhania oblongifolia* (0.1%), *Oxalis corniculata* (0.1%), *Parsonsia lanceolata* (0.1%), *Phyllanthus virgatus* (0.1%), *Portulaca filifolia* (0.1%), *Rostellularia adscendens* (0.1%), *Sida hackettiana* (0.1%), *Sida spinosa** (0.1%), *Stylosanthes humilis** (0.1%), *Stylosanthes scabra** (0.1%).

SECONDARY SITE 31

11.9.2



Latitude, Longitude: -22.3656, 148.2267

Community description: Open woodland dominated by *Eucalyptus orgadophila* on a clay plain derived from fine-grained sedimentary rock.

Dominant species per stratum:

T1: *Eucalyptus orgadophila*.

T2: *Cassia brewsteri*, *Vachellia bidwillii*, *Ventilago viminalis*.

S1: *Carissa ovata*.

G: *Cenchrus ciliaris**, *Bothriochloa pertusa**.

Median (and range) canopy height per stratum: T1 = 13.4 m (9.4–15 m), T2 = 6.2 m (5.2–6.6 m), S1 = 1.5 m (0.5–2.5 m).

% cover of each stratum: T1 = 6%; T2 < 0.1%, S1 < 0.1%; **total = 6%.**

Basal area (using a Bitterlich gauge, measured at three points along the transect):

T1: *Eucalyptus orgadophila* = 2 m²/ha (**total = 2 m²/ha**).

T2: *Vachellia bidwillii* = 0.33 m²/ha; *Atalaya hemiglauca* = 0.17 m²/ha; *Acacia salicina* = 0.17 m²/ha (**total = 0.67 m²/ha**).

S1: < 0.17 m²/ha

Landform: Plain

Slope: 2°S

Soil: Spongy, dark-brown clay-loam.

Disturbance: Many dead trees; heavily grazed; high weed densities.

Ground cover: Rock = 0%, wood = 0%, bare = 10%, litter = 7%, vegetation = 83%.

Species (percent cover): *Acacia salicina* (0.1%), *Atalaya hemiglauca* (0.1%), *Boerhavia pubescens* (0.1%), *Bothriochloa ewartiana* (0.1%), *Bothriochloa pertusa** (76.8%), *Camptacra barbata* (0.3%), *Cenchrus ciliaris** (2%), *Cleome viscosa* (0.1%), *Cyperus rotundus** (0.1%), *Datura leichhardtii** (0.1%), *Digitaria eriantha** (0.1%), *Euphorbia bifida* (0.1%), *Glycine* sp. (Mackay S.B.Andrews+ 43) (0.1%), *Indigofera linifolia* (0.1%), *Lomandra multiflora* (0.1%), *Malvastrum americanum** (0.1%), *Neptunia gracilis* (0.4%), *Parthenium hysterophorus** (0.1%), *Phyllanthus maderaspatensis* (0.1%), *Polymeria pusilla* (0.1%), *Portulaca oleracea** (0.1%), *Rhynchosia minima* (0.1%), *Sida pleiantha* (0.1%), *Sida spinosa** (0.3%), *Stylosanthes scabra** (0.1%), *Tephrosia* sp. B (0.1%), *Tribulus terrestris** (0.1%), *Urochloa mosambicensis** (1%).

SECONDARY SITE 32

11.5.9



Latitude, Longitude: -22.3618, 148.217

Community description: Open woodland dominated by *Eucalyptus crebra* and *Corymbia dallachiana* (subdominant) on a sand plain. A small number of sandstone rocks were present, but otherwise the landform was a sand plain.

Dominant species per stratum:

T1: *Corymbia dallachiana*, *Eucalyptus crebra*.

S1: *Melaleuca nervosa*.

G: *Chrysopogon fallax*, *Bothriochloa pertusa*, *Bothriochloa bladhii*

Median (and range) canopy height per stratum: T1 = 13.8 m (12.0–14.4 m), S1 = 0.6 m (0.5–2.5 m).

% cover of each stratum: T1 = 7.8%; S1 = 6.7%; **total = 14.5%.**

Basal area (using a Bitterlich gauge, measured at three points along the transect):

T1: *Eucalyptus crebra* = 3 m²/ha; *Corymbia dallachiana* = 1.67 m²/ha; *Grevillea striata* = 0.17 m²/ha (**total = 4.84 m²/ha**)

S1: <0.17 m²/ha)

Landform: Low rise on plain.

Slope: 3°W

Soil: Dark, yellow-brown sand.

Disturbance: Minimal.

Ground cover: Rock = 0.2%, wood = 0%, bare = 40%, litter = 18%, vegetation = 41.8%.

Species: *Alloteropsis cimicina* (0.4%), *Apowollastonia spilanthoides* (0.1%), *Aristida benthamii* (0.1%), *Aristida calycina* var. *calycina* (0.4%), *Aristida holathera* (0.1%), *Bonamia media* (0.1%), *Bothriochloa pertusa** (30%), *Brunoniella australis* (0.1%), *Cenchrus ciliaris** (0.1%), *Chamaecrista absus* (0.1%), *Chrysopogon fallax* (5%), *Corymbia dallachiana* (0.1%), *Dactyloctenium radulans* (0.1%), *Digitaria divaricatissima* (0.1%), *Eragrostis sororia* (0.1%), *Eriachne mucronata* (0.1%), *Evolvulus alsinoides* (0.1%), *Fimbristylis dichotoma* (0.1%), *Glycine tomentella* (0.1%), *Grewia retusifolia* (0.1%), *Heteropogon contortus* (2%), *Indigofera linnaei* (0.1%), *Ipomoea polymorpha* (0.1%), *Melaleuca nervosa* (0.1%), *Melhania oblongifolia* (0.1%), *Murdannia graminea* (0.3%), *Parthenium hysterophorus** (0.1%), *Perotis rara* (0.1%), *Petalostigma pubescens* (0.1%), *Phyllanthus collinus* (0.1%), *Portulaca pilosa** (0.1%), *Sida hackettiana* (0.1%), *Spermacoce brachystema* (0.1%), *Stylosanthes scabra** (0.7%), *Tephrosia leptoclada* (0.1%), *Urochloa mosambicensis** (0.1%), *Urochloa piligera* (0.1%).

SECONDARY SITE 33

Non-remnant



Latitude, Longitude: -22.3607, 148.2331

Community description: Open cleared pasture in what was formerly open *Eucalyptus orgadophila* woodland (regional ecosystem 11.9.2).

Dominant species per stratum:

T1: *Corymbia erythrophloia*, *Eucalyptus orgadophila*.

S1: *Cassia brewsteri*.

G: *Bothriochloa pertusa**

Median (and range) canopy height per stratum: E = 6.8 m (6.8 – 7.8 m), T1 = 1.5 m (0.5 – 2.5 m).

% cover of each stratum: T1 = 1%; S1 = 11.9%; **total = 12.9%**.

Basal area (using a Bitterlich gauge, measured at three points along the transect):

T1: *Corymbia erythrophloia* = 0.33 m²/ha; *Eucalyptus orgadophila* = 0.17 m²/ha (**total = 0.5 m²/ha**)

S1: <0.15 m²/ha

Landform: Low rise.

Slope: 3°SE

Soil: Dark brown clay-loam.

Disturbance: Cleared and heavily grazed.

Ground cover: Rock = 0%, wood = 0.1%, bare = 10%, litter = 5%, vegetation = 84.9%.

Species (percent cover): *Abutilon guineense** (0.1%), *Acacia salicina* (0.1%), *Archidendropsis basaltica* (0.2%), *Bothriochloa pertusa** (82%), *Brunoniella australis* (0.1%), *Capparis lasiantha* (0.1%), *Carissa ovata* (0.6%), *Cassia brewsteri* (0.1%), *Cenchrus ciliaris** (0.1%), *Clerodendrum floribundum* (0.1%), *Dactyloctenium radulans* (0.1%), *Digitaria eriantha** (0.1%), *Eulalia aurea* (0.1%), *Euphorbia bifida* (0.1%), *Eustrephus latifolius* (0.1%), *Galactia tenuiflora* (0.1%), *Glycine tomentella* (0.1%), *Heliotropium cunninghamii* (0.1%), *Indigofera linifolia* (0.2%), *Indigofera linnaei* (0.1%), *Ipomoea plebia* (0.1%), *Macroptilium atropurpureum** (0.1%), *Neptunia gracilis* (0.1%), *Parthenium hysterophorus** (0.1%), *Phyllanthus maderaspatensis* (0.1%), *Polymeria pusilla* (0.1%), *Portulaca filifolia* (0.1%), *Psyrax oleifolia* (0.1%), *Rhynchosia minima* (0.1%), *Sida hackettiana* (0.1%), *Sida pleiantha* (0.1%), *Sida spinosa** (0.1%), *Stylosanthes scabra** (0.1%), *Tragus australianus* (0.1%), *Urochloa mosambicensis** (0.1%), *Urochloa piligera* (0.1%).

SECONDARY SITE 34

11.4.8



Latitude, Longitude: -22.3446, 148.2355

Community description: Tall shrubland dominated by *Acacia harpophylla*, with scattered emergent *Acacia harpophylla* and *Eucalyptus cambageana*.

Dominant species per stratum:

E: *Acacia harpophylla*, *Eucalyptus cambageana*.

T1: *Acacia harpophylla*.

S1: *Acacia harpophylla*, *Carissa ovata*.

G: *Cenchrus ciliaris**.

Median (and range) canopy height per stratum: E = 12 m (11.2–13.2 m), T1 = 4.0 m (3.0–5.4 m), S1 = 1.0 m (0.5–1.5 m).

% cover of each stratum: E = 4%; T1 = 41.1%; S1 = 26.5%; **total = 53.5%.**

Basal area (using a Bitterlich gauge, measured at three points along the transect):

E: *Acacia harpophylla* = 0.3 m²/ha; *Eucalyptus cambageana* = 0.3 m²/ha; *Bauhinia carronii* = 0.3 m²/ha (**total = 1 m²/ha**).

T1: *Acacia harpophylla* = 5.33 m²/ha (**total = 5.33 m²/ha**).

S1: <0.17 m²/ha.

Landform: Plain

Slope: 0°

Soil: Dark brown clay-loam; no gilgais; some surface pebbles.

Disturbance: Very few large trees and these were mostly dead. Most of the living vegetation was relatively young regrowth (DBH < 5 cm).

Ground cover: Rock = 0.1%, wood = 1%, bare = 30%, litter = 48.9%, vegetation = 20%.

Species (percent cover): *Abutilon oxycarpum* (0.1%), *Abutilon oxycarpum* var. *incanum* (0.1%), *Acacia harpophylla* (2%), *Apophyllum anomalum* (0.1%), *Boerhavia pubescens* (0.1%), *Brunoniella australis* (0.1%), *Capparis lasiantha* (0.1%), *Carissa ovata* (8%), *Cenchrus ciliaris** (8%), *Cheilanthes sieberi* (0.1%), *Chloris divaricata* (0.1%), *Cyanthillium cinereum* (0.1%), *Cyperus gracilis* (0.1%), *Enchylaena tomentosa* var. *tomentosa* (0.1%), *Eragrostis lacunaria* (0.1%), *Evolvulus alsinoides* (0.1%), *Harrisia martinii** (0.1%), *Paspalidium distans* (0.1%), *Phyllanthus virgatus* (0.1%), *Portulaca filifolia* (0.1%), *Portulaca oleracea** (0.1%), *Solanum esuriale* (0.1%), *Terminalia oblongata* (0.1%).

SECONDARY SITE 35

11.5.9



Latitude, Longitude: -22.3336, 148.2134

Community description: Closed scrub dominated by *Melaleuca nervosa* and *Acacia burdekenensis*, with emergent *Corymbia clarksoniana*, on a sand plain. Resembles regional ecosystem 11.5.9 but with a very dense mid-storey. Presumably drainage is impeded by texture contrast soil or shallow bedrock.

Dominant species per stratum:

E: *Corymbia clarksoniana*.

T1: *Acacia burdekenensis*, *Melaleuca nervosa*.

S1: *Alphitonia excelsa*, *Melaleuca nervosa*.

G: *Eriochloa crebra*, *Perotis rara*, *Sida hackettiana*, *Setaria surgens*, *Alloteropsis cimicina*.

Median (and range) canopy height per stratum: E = 15.2 m (13.8–16.8 m), T1 = 4.0 m (3.5–4.8 m), S1 = 2.0 m (1.0–2.5 m).

% cover of each stratum: E < 0.1%; T1 = 84.3%; S1 = 16.6%; **total = 90.6%.**

Basal area (using a Bitterlich gauge, measured at three points along the transect):

E: *Corymbia clarksoniana* = 0.17 m²/ha (**total = 0.17 m²/ha**).

T1: *Melaleuca nervosa* = 6.67 m²/ha; *Acacia burdekenensis* = 6.3 m²/ha; *Alphitonia excelsa* = 0.67 m²/ha (**total = 13.64 m²/ha**).

S1: *Acacia burdekenensis* = 0.33 m²/ha; *Melaleuca nervosa* = 0.33 m²/ha (**total = 0.66 m²/ha**).

Landform: Plain.

Slope: 1°N

Soil: Grey sand.

Disturbance: Nil.

Ground cover: Rock = 0%, wood = 2%, bare = 10%, litter = 50%, vegetation = 38%.

Species (percent cover): *Acacia burdekenensis* (0.1%), *Afrohybanthus stellarioides* (0.1%), *Alloteropsis cimicina* (4%), *Alphitonia excelsa* (0.3%), *Bidens pilosa** (0.1%), *Bonamia media* (0.1%), *Cassytha filiformis* (0.1%), *Cheilanthes sieberi* (0.1%), *Chrysocephalum apiculatum* (0.1%), *Cleome tetrandra* var. *tetrandra* (0.1%), *Crotalaria medicaginea* (0.1%), *Dactyloctenium radulans* (0.1%), *Desmodium filiforme* (0.1%), *Dysphania melanocarpa* forma *melanocarpa* (0.1%), *Emilia sonchifolia** (0.1%), *Eriochloa crebra* (9%), *Fimbristylis dichotoma* (0.1%), *Galactia tenuiflora* (0.1%), *Glycine tomentella* (0.1%), *Indigofera colutea* (0.1%), *Ipomoea polymorpha* (0.4%), *Melaleuca nervosa* (0.1%), *Perotis rara* (3%), *Petalostigma pubescens* (0.1%), *Portulaca pilosa** (0.1%), *Richardia brasiliensis** (0.1%), *Setaria surgens* (9%), *Sida cordifolia** (0.3%), *Sida hackettiana* (1.6%), *Spermacoce brachystema* (0.1%), *Tribulopsis angustifolia* (0.1%), *Urochloa piligera* (8%), *Zornia muelleriana* subsp. *muelleriana* (0.1%).

SECONDARY SITE 36

11.10.3



Latitude, Longitude: -22.3434, 148.2104

Community description: Low open forest dominated by *Acacia shirleyi* and *Acacia rhodoxylon*, with emergent *Corymbia clarksoniana*, on the crest of a sandstone rise.

Dominant species per stratum:

E: *Corymbia clarksoniana*.

T1: *Acacia rhodoxylon*, *Acacia shirleyi*.

S1: *Erythroxylum australe*.

G: *Cleistochloa subjuncea*, *Alloteropsis cimicina*, *Thyridolepis xerophila*.

Median (and range) canopy height per stratum: E = 15.2 m (12.2–15.6 m), T1 = 5.6 m (5.2–5.6 m), S1 = 2.0 m (1.5–3.5 m).

% cover of each stratum: E = 21.1%; T1 = 58.6%; S1 = 4.3%; **total = 68.5%.**

Basal area (using a Bitterlich gauge, measured at three points along the transect):

E: *Corymbia clarksoniana* = 1.33 m²/ha (**total = 1.33 m²/ha**).

T1: *Acacia shirleyi* = 6 m²/ha; *Acacia rhodoxylon* = 2.5 m²/ha; *Lysicarpus angustifolius* = 0.17 m²/ha; *Corymbia clarksoniana* = 0.17 m²/ha; *Alphitonia excelsa* = 0.17 m²/ha (**total = 9.0 m²/ha**).

S1: <0.17 m²/ha.

Landform: Crest

Slope: 2°NE

Soil: Yellow-grey sand.

Disturbance: Nil.

Ground cover: Rock = 0%, wood = 4%, bare = 20%, litter = 65%, vegetation = 11%.

Species (percent cover): *Acacia rhodoxylon* (0.1%), *Acacia shirleyi* (0.2%), *Afrohybanthus stellarioides* (0.1%), *Alloteropsis cimicina* (1.5%), *Alphitonia excelsa* (0.1%), *Aristida calycina* var. *calycina* (0.1%), *Cheilanthes sieberi* (0.6%), *Cleistochloa subjuncea* (2%), *Digitaria diminuta* (0.1%), *Eragrostis lacunaria* (0.1%), *Eragrostis sororia* (0.1%), *Larsenaikia ochreatea* (0.1%), *Lysicarpus angustifolius* (0.1%), *Murdannia graminea* (0.1%), *Sida hackettiana* (0.1%), *Sida* sp. (Musselbrook M.B. Thomas+ MRS437) (0.1%), *Stylosanthes scabra** (0.1%), *Thyridolepis xerophila* (5.3%), *Zornia muelleriana* subsp. *muelleriana* (0.1%).

SECONDARY SITE 37

11.10.1x1



Latitude, Longitude: -22.3471, 148.1894

Community description: Woodland dominated by *Corymbia aureola* on a low sandstone rise.

Dominant species per stratum:

- T1:** *Corymbia aureola*
- T2:** *Alphitonia excelsa*, *Acacia flavescens*.
- S1:** *Erythroxylum australe*.
- G:** *Melinis repens*, *Alloteropsis cimicina*.

Median (and range) canopy height per stratum: T1 = 13 m (10.2–14.8 m), T2 = 3.8 m (3.4–5 m), S1 = 1.5 m (0.5–2.5 m).

% cover of each stratum: T1 = 32.8%; T2 = 19.5%; S1 = 3.6%; **total = 45.3%.**

Basal area (using a Bitterlich gauge, measured at three points along the transect):

- T1:** *Corymbia aureola* = 4.33 m²/ha; *Eucalyptus melanophloia* = 0.33 m²/ha; *Corymbia clarksoniana* = 0.17 m²/ha; *Larsenaikia ochreatea* = 0.17 m²/ha (**total = 5 m²/ha**)
- T2:** *Alphitonia excelsa* = 1.33 m²/ha; *Acacia flavescens* = 1.33 m²/ha; *Acacia burdekensis* = 0.33 m²/ha; (**total = 2.99 m²/ha**)
- S1:** **<0.15 m²/ha**

Landform: Low rise

Slope: 3°S

Soil: Yellow-grey sand with large sandstone boulders.

Disturbance: Grazed.

Ground cover: Rock = 9%, wood = 4%, bare = 33%, litter = 19%, vegetation = 35%.

Species (percent cover): *Acacia burdekensis* (0.1%), *Afrohybanthus stellarioides* (0.1%), *Alloteropsis cimicina* (2%), *Alphitonia excelsa* (0.4%), *Aristida calycina* var. *calycina* (0.1%), *Aristida holathera* (0.1%), *Bidens bipinnata** (0.1%), *Bonamia media* (0.1%), *Brennia oblongifolia* (0.1%), *Chamaecrista absus* (0.6%), *Commelina lanceolata* (0.1%), *Corymbia aureola* (0.1%), *Cyperus betchei* (0.1%), *Digitaria longiflora* (0.1%), *Eragrostis sororia* (0.1%), *Eriochloa crebra* (2%), *Erythroxylum australe* (0.1%), *Evolvulus alsinoides* (0.1%), *Glycine tomentella* (0.1%), *Hibiscus meraukensis* (0.1%), *Ipomoea brownii* (0.1%), *Ipomoea plebia* (0.1%), *Ipomoea polymorpha* (0.1%), *Larsenaikia ochreatea* (0.1%), *Lomandra longifolia* (1%), *Melinis repens* (20%), *Oxalis corniculata* (0.1%), *Phyllanthus virgatus* (0.1%), *Portulaca filifolia* (0.1%), *Setaria surgens* (0.1%), *Sida hackettiana* (0.8%), *Sida spinosa** (0.1%), *Stylosanthes scabra** (0.1%), *Tephrosia filipes* subsp. *filipes* (0.1%), *Tinospora smilacina* (0.1%), *Trema tomentosa* (0.5%), *Tribulopsis angustifolia* (0.1%), *Urochloa piligera* (4%), *Xanthorrhoea johnsonii* (0.7%), *Xenostegia tridentata* (0.1%).

SECONDARY SITE 38

11.10.7



Latitude, Longitude: -22.3411, 148.1925

Community description: Open forest dominated by *Eucalyptus crebra* on a flat terrace of a sandstone slope.

Dominant species per stratum:

T1: *Eucalyptus crebra*, *Corymbia clarksoniana* (subdominant), *Corymbia dallachiana* (subdominant).

T2: *Acacia burdekenensis*, *Alphitonia excelsa*, *Petalostigma pubescens*.

S1: *Petalostigma pubescens*.

G: *Chrysopogon fallax*, *Aristida calycina* var. *calycina*, *Bothriochloa pertusa**.

Median (and range) canopy height per stratum: T1 = 15 m (13.6–22 m), T2 = 8.0 m (3.6–9.2 m), S1 = 1.5 m (0.5–1.5 m).

% cover of each stratum: T1 = 75.2%; T2 = 11.5%; S1 = 7.7%; **total = 77.7%**.

Basal area (using a Bitterlich gauge, measured at three points along the transect):

T1: *Eucalyptus crebra* = 5.5 m²/ha; *Corymbia clarksoniana* = 0.33 m²/ha; *Corymbia dallachiana* = 0.33 m²/ha; *Acacia burdekenensis* = 0.17 m²/ha. **(total = 6.33 m²/ha)**

T2: *Petalostigma pubescens* = 0.33 m²/ha; *Eucalyptus crebra* = 0.17 m²/ha; *Corymbia dallachiana* = 0.17 m²/ha; *Alphitonia excelsa* = 0.17 m²/ha; **(total = 0.84 m²/ha)**

S1: <0.15 m²/ha

Landform: Terrace of sandstone slope.

Slope: 3°E

Soil: Yellow-grey sand with no rocks.

Disturbance: Numerous dead trees.

Ground cover: Rock = 0%, wood = 0.5%, bare = 35%, litter = 30%, vegetation = 34.5%.

Species (percent cover): *Afrohybanthus stellarioides* (0.1%), *Alphitonia excelsa* (0.1%), *Aristida calycina* var. *calycina* (4%), *Bothriochloa pertusa** (19%), *Breynia oblongifolia* (0.1%), *Cenchrus ciliaris** (0.4%), *Chamaecrista absus* (0.1%), *Chrysopogon fallax* (8%), *Cyperus fulvus* (0.1%), *Digitaria divaricatissima* (0.1%), *Eragrostis sororia* (0.1%), *Eriochloa crebra* (0.1%), *Eucalyptus crebra* (0.1%), *Evolvulus alsinoides* (0.1%), *Fimbristylis dichotoma* (0.1%), *Glycine* sp. (Mackay S.B.Andrews+ 43) (0.1%), *Grewia retusifolia* (0.3%), *Heliotropium peninsulare* (0.1%), *Marsdenia microlepis* (0.1%), *Panicum effusum* (0.4%), *Petalostigma pubescens* (0.1%), *Phyllanthus carpentariae* (0.1%), *Phyllanthus collinus* (0.1%), *Pseuderanthemum variabile* (0.1%), *Scoparia dulcis** (0.1%), *Sida hackettiana* (0.3%), *Sida spinosa** (0.1%), *Stylosanthes scabra** (0.1%).

SECONDARY SITE 39

11.10.1



Latitude, Longitude: -22.2909, 148.1633

Community description: Open forest dominated by *Corymbia citriodora*, *Corymbia trachyphloia* and *Lysicarpus angustifolius* on a steep, sandstone hillside.

Dominant species per stratum:

T1: *Corymbia citriodora*, *Corymbia trachyphloia*, *Lysicarpus angustifolius*.

T2: *Lysicarpus angustifolius*, *Corymbia trachyphloia*

S1: *Acacia dietrichiana*, *Lysicarpus angustifolius*.

G: *Cleistochloa subjuncea*, *Scleria sphacelata*, *Digitaria diminuta*, *Goodenia* sp. (Mt Castletower M.D. Crisp 2753).

Median (and range) canopy height per stratum: T1 = 11.8 m (10.4–18.2 m), T2 = 4.0 m (3.0–5.2 m), S1 = 1.5 m (0.5 – 2.0 m).

% cover of each stratum: T1 = 49.8%; T2 = 8.8%; S1 = 5.2%; **total = 56.6%**.

Basal area (using a Bitterlich gauge, measured at three points along the transect):

T1: *Lysicarpus angustifolius* = 4.67 m²/ha; *Corymbia trachyphloia* = 1.67 m²/ha; *Acacia shirleyi* = 1.5 m²/ha; *Corymbia citriodora* = 0.83 m²/ha; *Eucalyptus crebra* = 0.33 m²/ha (**total = 9 m²/ha**).

T2: *Corymbia trachyphloia* = 0.33 m²/ha; *Lysicarpus angustifolius* = 0.17 m²/ha; *Larsenaikia ochreatea* = 0.17 m²/ha (**total = 0.67 m²/ha**).

S1: <0.15 m²/ha.

Landform: Steep rocky slope.

Slope: 38°S

Soil: Grey sand with abundant sandstone.

Disturbance: Regular but not recent fire.

Ground cover: Rock = 30%, wood = 0.5%, bare = 1%, litter = 40%, vegetation = 28.5%.

Species (percent cover): *Acacia dietrichiana* (0.1%), *Acacia flavescens* (0.1%), *Afrohybanthus stellarioides* (0.1%), *Alternanthera nana* (0.1%), *Aristida calycina* var. *calycina* (0.1%), *Aristida gracilipes* (0.1%), *Calotis cuneifolia* (0.1%), *Cheilanthes sieberi* (0.1%), *Cleistochloa subjuncea* (13.5%), *Coelospermum reticulatum* (0.1%), *Commelina lanceolata* (0.1%), *Coronidium oxylepis* (0.1%), *Corymbia trachyphloia* (0.4%), *Cyanthillium cinereum* (0.1%), *Cymbopogon obtectus* (0.5%), *Cyperus betchei* (0.1%), *Daviesia filipes* (0.1%), *Desmodium rhytidophyllum* (0.1%), *Digitaria diminuta* (3%), *Eragrostis spartinooides* (0.1%), *Eriachne obtusa* (0.1%), *Evolvulus alsinoides* (0.1%), *Fimbristylis dichotoma* (0.1%), *Goodenia* sp. (Mt Castletower M.D. Crisp 2753) (4%), *Hovea tholiformis* (0.1%), *Larsenaikia ochreatea* (0.1%), *Lysicarpus angustifolius* (0.9%), *Oxalis corniculata* (0.1%), *Panicum effusum* (0.3%), *Persoonia falcata* (0.1%), *Phyllanthus collinus* (0.1%), *Pomax umbellata* (0.1%), *Scleria sphacelata* (2%), *Setaria surgens* (0.1%), *Sorghum leiocladum* (0.1%), *Tephrosia* sp. A (0.1%), *Xanthorrhoea johnsonii* (1%), *Zornia* sp. (0.1%).

SECONDARY SITE 40

11.10.7



Latitude, Longitude: -22.2930, 148.1505

Community description: Woodland dominated by *Eucalyptus crebra* and *Eucalyptus melanophloia* growing on a low terrace on a sandstone slope.

Dominant species per stratum:

T1: *Eucalyptus crebra*, *Eucalyptus melanophloia*, *Acacia shirleyi*.

T2: *Petalostigma pubescens*, *Acacia burdekenensis*.

S1: *Eucalyptus crebra*

G: *Aristida calycina* var. *calycina*, *Chrysopogon fallax*, *Eriochloa crebra*.

Median (and range) canopy height per stratum: T1 = 12.8 m (9.2–14.6 m), T2 = 5.6 m (4.0–7.0 m), S1 = 2 m (0.5–3.0 m).

% cover of each stratum: T1 = 23%; T2 = 8.7%; S1 = 5.1%; **total = 33.7%.**

Basal area (using a Bitterlich gauge, measured at three points along the transect):

T1: *Eucalyptus crebra* = 2.67 m²/ha; *Eucalyptus melanophloia* = 1.83 m²/ha; *Acacia shirleyi* = 0.5 m²/ha; *Corymbia dallachiana* = 0.17 m²/ha (**total = 5.17 m²/ha**)

T2: *Petalostigma pubescens* = 1 m²/ha; *Acacia burdekenensis* = 0.5 m²/ha (**total = 1.5 m²/ha**)

S1: < 0.17 m²/ha

Landform: Ledge on foot slope of sandstone ridge.

Slope: 6°ESE

Soil: Grey-brown sand with no outcropping rock.

Disturbance: Lightly grazed.

Ground cover: Rock = 0%, wood = 1%, bare = 59%, litter = 20%, vegetation = 20%.

Species (percent cover): *Acacia burdekenensis* (0.1%), *Afrohybanthus stellarioides* (0.1%), *Alphitonia excelsa* (0.1%), *Aristida calycina* var. *calycina* (4%), *Cenchrus ciliaris** (0.1%), *Chamaecrista absus* (0.1%), *Cheilanthes sieberi* (0.1%), *Chrysopogon fallax* (6.5%), *Corymbia dallachiana* (0.1%), *Cyanthillium cinereum* (0.1%), *Digitaria brownii* (0.1%), *Digitaria diminuta* (0.1%), *Digitaria* sp. A (0.4%), *Eragrostis leptostachya* (0.1%), *Eragrostis sororia* (0.5%), *Eriochloa crebra* (5%), *Erythroxylum australe* (0.1%), *Eucalyptus crebra* (0.1%), *Eucalyptus melanophloia* (0.1%), *Evolvulus alsinoides* (0.1%), *Fimbristylis dichotoma* (0.1%), *Lobelia purpurascens* (0.1%), *Melinis repens** (0.1%), *Murdannia graminea* (0.1%), *Panicum effusum* (0.1%), *Petalostigma pubescens* (0.1%), *Phyllanthus collinus* (0.1%), *Phyllanthus* sp. (Myra Vale J.J. Bruhl+ 1810) (0.1%), *Rostellularia adscendens* (0.1%), *Sida cordifolia** (0.1%), *Sida hackettiana* (0.2%), *Sida spinosa** (0.3%), *Stylosanthes scabra** (0.2%), *Themeda triandra* (0.1%), *Urochloa mosambicensis** (0.1%), *Zornia muelleriana* subsp. *muelleriana* (0.1%).

SECONDARY SITE 41

11.10.1



Latitude, Longitude: -22.2933, 148.1519

Community description: Open forest dominated by *Corymbia citriodora* on a rocky sandstone foot slope.

Dominant species per stratum:

- T1:** *Corymbia citriodora*, *Eucalyptus crebra* (subdominant).
T2: *Corymbia citriodora*, *Corymbia trachyphloia*, *Eucalyptus crebra*.
S1: *Acacia flavescens*, *Acacia burdekenensis*.
G: *Cymbopogon refractus*, *Themeda triandra*, *Melinis repens**

Median (and range) canopy height per stratum: T1 = 24.4 m (23–25.8 m), T2 = 11 m (8.4–13 m), S1 = 2.5 m (0.6–4 m).

% cover of each stratum: T1 = 46.2%; T2 = 30.2%; S1 = 14.1%; **total = 69.6%**.

Basal area (using a Bitterlich gauge, measured at three points along the transect):

- T1:** *Corymbia citriodora* = 3.17 m²/ha; *Eucalyptus crebra* = 0.67 m²/ha (**total = 3.84 m²/ha**).
T2: *Eucalyptus crebra* = 4.67 m²/ha; *Corymbia trachyphloia* = 0.33 m²/ha (**total = 5 m²/ha**).
S1: < 0.17 m²/ha

Landform: Rocky foot slope next to gully **Slope:** 18°E **Soil:** Grey-brown sand with sandstone boulders

Disturbance: Few weeds and light grazing.

Ground cover: Rock = 35%, wood = 0.5%, bare = 10%, litter = 31.5%, vegetation = 23%.

Species (percent cover): *Acacia burdekenensis* (0.1%), *Acacia macradenia* (0.2%), *Afrohybanthus stellarioides* (0.1%), *Alphitonia excelsa* (0.3%), *Aristida benthamii* (0.1%), *Aristida spuria* (0.1%), *Breyenia oblongifolia* (0.1%), *Brunoniella australis* (0.1%), *Capparis canescens* (0.1%), *Cenchrus ciliaris** (0.2%), *Cheilanthes sieberi* (0.1%), *Chrysopogon fallax* (0.1%), *Coelospermum reticulatum* (0.1%), *Corymbia citriodora* subsp. *citriodora* (0.1%), *Crotalaria montana* (0.1%), *Cyanthillium cinereum* (0.1%), *Cymbopogon refractus* (8.4%), *Dichanthium sericeum* (0.1%), *Enneapogon lindleyanus* (0.1%), *Eriochloa pseudoacrotricha* (0.1%), *Erythroxylum australe* (0.1%), *Eucalyptus crebra* (0.1%), *Eucalyptus melanophloia* (0.1%), *Eustrephus latifolius* (0.1%), *Glycine tomentella* (0.1%), *Grewia latifolia* (0.1%), *Hakea lorea* (0.1%), *Indigofera australis* (0.1%), *Larsenaikia ochreatea* (0.1%), *Marsdenia microlepis* (0.1%), *Melhania oblongifolia* (0.1%), *Melinis repens** (2%), *Panicum effusum* (0.1%), *Persoonia falcata* (0.1%), *Petalostigma pubescens* (0.1%), *Phyllanthus virgatus* (0.1%), *Pterocaulon ciliolum* (0.1%), *Pycnospora lutescens* (0.1%), *Rostellularia adscendens* (0.1%), *Scleria sphacelata* (0.1%), *Sida spinosa** (0.1%), *Solanum ellipticum* (0.1%), *Stylosanthes scabra** (0.1%), *Tephrosia juncea* (0.1%), *Themeda triandra* (8%).

SECONDARY SITE 42

11.10.3



Latitude, Longitude: -22.2988, 148.1585

Community description: Low open forest dominated by *Acacia shirleyi*, with emergent *Corymbia aureola*, on a terrace of a sandstone ridge.

Dominant species per stratum:

E: *Corymbia aureola*.

T1: *Acacia shirleyi*.

S1: *Alphitonia excelsa*, *Erythroxylum australe*.

G: *Cleistochloa subjuncea*, *Eriachne obtusa*, *Thyridolepis xerophila*

Median (and range) canopy height per stratum: E = 13.2 m (11.8–13.6 m), T1 = 9.8 m (5.6–10.4 m), S1 = 1.5 m (1.0–1.5 m).

% cover of each stratum: E = 21.5%; T1 = 58.2%; S1 = 1.4%; **total = 70.7%.**

Basal area (using a Bitterlich gauge, measured at three points along the transect):

E: *Acacia shirleyi* = 0.5 m²/ha; *Corymbia aureola* = 0.83 m²/ha (**total = 1.33 m²/ha**).

T1: *Acacia shirleyi* = 5.83 m²/ha (**total = 5.83 m²/ha**).

S1: <0.15 m²/ha.

Landform: Ledge of sandstone ridge.

Slope: 8°N

Soil: Pink-grey sand with many small rocks.

Disturbance: Recent fire seems to have resulted in many large dead *A. shirleyi*.

Ground cover: Rock = 5%, wood = 8%, bare = 28%, litter = 35%, vegetation = 24%.

Species (percent cover): *Acacia shirleyi* (0.1%), *Afrohybanthus stellarioides* (0.1%), *Alphitonia excelsa* (0.1%), *Aristida calycina* var. *calycina* (0.1%), *Aristida gracilipes* (0.1%), *Cheilanthes sieberi* (0.1%), *Cleistochloa subjuncea* (17.7%), *Digitaria diminuta* (0.1%), *Eragrostis sororia* (0.1%), *Eriachne obtusa* (4%), *Marsdenia microlepis* (0.1%), *Pseuderanthemum variabile* (0.1%), *Scleria sphacelata* (0.1%), *Solanum parvifolium* (0.1%), *Thyridolepis xerophila* (1%), *Wrightia saligna* (0.1%).

SECONDARY SITE 43

HVR 11.5.9



Latitude, Longitude: -22.2852, 148.1759

Community description: Woodland dominated by *Eucalyptus crebra* on a sand plain.

Dominant species per stratum:

- T1:** *Eucalyptus crebra*.
T2: *Ventilago viminalis*, *Grevillea parallela*, *Acacia excelsa*.
S1: *Erythroxylum australe*.
G: *Cenchrus ciliaris**, *Bothriochloa pertusa**.

Median (and range) canopy height per stratum: T1 = 14.8 m (11.2–17.4 m), T2 = 7.8 m (7.4–9.2 m), S1 = 2.0 m (1.0–3.0 m).

% cover of each stratum: T1 = 22.5%; T2 = 16.9%; S1 = 16%; **total = 43.9%**.

Basal area (using a Bitterlich gauge, measured at three points along the transect):

- T1:** *Eucalyptus crebra* = 3.33 m²/ha; *Grevillea striata* = 0.17 m²/ha; *Acacia excelsa* = 0.17 m²/ha (**total = 3.67 m²/ha**).
T2: *Ventilago viminalis* = 1.67 m²/ha *Corymbia dallachiana* = 1.33 m²/ha; *Corymbia clarksoniana* = 1.17 m²/ha; (**total = 4.17 m²/ha**).
S1: <0.15 m²/ha.

Landform: Sandy foot slope

Slope: 2°N

Soil: Yellow sand

Disturbance: Heavily grazed; evidence of heavy thinning of vegetation; probably previously cleared.

Ground cover: Rock = 0%, wood = 0.5%, bare = 45%, litter = 30%, vegetation = 24.5%.

Species (percent cover): *Acacia excelsa* (0.1%), *Alphitonia excelsa* (0.1%), *Alternanthera nana* (0.1%), *Aristida calycina* var. *calycina* (0.1%), *Boerhavia pubescens* (0.1%), *Bothriochloa pertusa** (2%), *Capparis canescens* (0.1%), *Cenchrus ciliaris** (18.5%), *Chamaecrista absus* (0.1%), *Chrysopogon fallax* (0.1%), *Clerodendrum floribundum* (0.1%), *Commelina lanceolata* (0.1%), *Dianella nervosa* (0.1%), *Digitaria longiflora* (0.1%), *Eragrostis lacunaria* (0.1%), *Eragrostis spartinooides* (0.1%), *Erythroxylum australe* (0.3%), *Eucalyptus crebra* (0.1%), *Evolvulus alsinoides* (0.1%), *Fimbristylis dichotoma* (0.1%), *Flindersia dissosperma* (0.1%), *Galactia tenuiflora* (0.1%), *Harrisia martinii** (0.1%), *Jacquemontia paniculata* (0.1%), *Melhantha oblongifolia* (0.1%), *Murdannia graminea* (0.1%), *Parsonsia lanceolata* (0.4%), *Phyllanthus collinus* (0.1%), *Portulaca oleracea** (0.1%), *Portulaca pilosa** (0.1%), *Pseuderanthemum variabile* (0.1%), *Rostellularia adscendens* (0.1%), *Sida spinosa** (0.1%), *Stylosanthes scabra** (0.1%), *Urochloa mosambicensis** (0.1%), *Ventilago viminalis* (0.1%), *Vittadinia pustulata* (0.1%).

SECONDARY SITE 44

11.10.1x1



Latitude, Longitude: -22.2774, 148.1604

Community description: Low woodland dominated by *Corymbia aureola* on a sandstone plateau. Mapped as high-value regrowth, but is probably remnant and naturally stunted by the lack of topsoil. It is improbable that it would have been cleared considering the difficult terrain.

Dominant species per stratum:

T1: *Corymbia aureola*.

S1: *Acacia bancroftiorum*, *Acacia flavescens*, *Acacia burdekensis*.

G: *Cleistochloa subjuncea*, *Melinis repens*

Median (and range) canopy height per stratum: T1 = 9.6 m (6.4–10.4 m), S1 = 2.5 m (0.5–3.5 m).

% cover of each stratum: T1 = 26.2%; S1 = 40.7%; **total = 62.1%.**

Basal area (using a Bitterlich gauge, measured at three points along the transect):

T1: *Corymbia aureola* = 5 m²/ha; *Terminalia porphyrocarpa* = 0.17 m²/ha (**total = 5.17 m²/ha**).

S1: *Acacia shirleyi* = 0.17 m²/ha; *Acacia flavescens* = 0.17 m²/ha (**total = 0.34 m²/ha**).

Landform: Rocky plateau.

Slope: 12°W

Soil: Quartz/white sand.

Disturbance: Lightly grazed; many large dead trees appear to have been killed by a severe historical fire. This may be why the site appeared to be non-remnant from aerial imagery.

Ground cover: Rock = 35%, wood = 0.5%, bare = 5%, litter = 43%, vegetation = 17%.

Species (percent cover): *Acacia bancroftiorum* (0.1%), *Acacia burdekensis* (0.2%), *Acacia dietrichiana* (0.1%), *Acacia flavescens* (0.3%), *Acacia shirleyi* (0.2%), *Afrohybanthus stellarioides* (0.1%), *Alphitonia excelsa* (0.1%), *Aristida benthamii* (0.8%), *Cheilanthes sieberi* (0.1%), *Cleistochloa subjuncea* (12%), *Corymbia aureola* (0.1%), *Digitaria diminuta* (0.2%), *Eragrostis spartinoides* (0.1%), *Eriachne obtusa* (0.1%), *Erythroxylum australe* (0.4%), *Euphorbia drummondii* (0.1%), *Evolvulus alsinoides* (0.1%), *Galactia tenuiflora* (0.1%), *Hovea tholiformis* (0.3%), *Larsenaikia ochreatea* (0.1%), *Lomandra longifolia* (0.1%), *Melinis repens* (1%), *Panicum effusum* (0.1%), *Solanum ellipticum* (0.1%), *Urochloa piligera* (0.1%).

SECONDARY SITE 45

HVR 11.10.3



Latitude, Longitude: -22.2905, 148.1883

Community description: Open forest dominated by *Acacia shirleyi*, with emergent *Eucalyptus crebra* and *Corymbia clarksoniana*, on a low sandstone ridge.

Dominant species per stratum:

E: *Eucalyptus crebra*, *Corymbia clarksoniana*.

T1: *Acacia shirleyi*.

S1: *Erythroxylum australe*.

G: *Alloteropsis cimicina*, *Melinis repens**.

Median (and range) canopy height per stratum: E = 12.8 m; T1 = 10.6 m (7.4–11.6 m), S1 = 3.0 m (1.0–4.0 m).

% cover of each stratum: E < 0.1%; T1 = 74.2%; S1 = 12%; **total = 76.7%.**

Basal area (using a Bitterlich gauge, measured at three points along the transect):

E: *Corymbia clarksoniana* = 0.17 m²/ha (**total = 0.17 m²/ha**).

T1: *Acacia shirleyi* = 14.67 m²/ha (**total = 14.67 m²/ha**).

S1: <0.15 m²/ha.

Landform: Low ridge.

Slope: 15°S

Soil: Pink-grey sand with lots of gravel.

Disturbance: Previously cleared; much dumped rubbish.

Ground cover: Rock = 5%, wood = 1%, bare = 20%, litter = 67%, vegetation = 7%.

Species (percent cover): *Acacia shirleyi* (0.1%), *Alloteropsis cimicina* (3.9%), *Alphitonia excelsa* (0.1%), *Aristida calycina* var. *calycina* (0.1%), *Calotis cuneifolia* (0.1%), *Capparis canescens* (0.1%), *Cheilanthes sieberi* (0.1%), *Cyanthillium cinereum* (0.1%), *Digitaria diminuta* (0.1%), *Eragrostis lacunaria* (0.1%), *Erythroxylum australe* (0.1%), *Harrisia martinii** (0.1%), *Melinis repens* (1%), *Paspalidium gracile* (0.1%), *Portulaca filifolia* (0.1%), *Portulaca oleracea** (0.1%), *Pseuderanthemum variabile* (0.1%), *Ptilotus polystachyus* (0.1%), *Sida* sp. (Musselbrook M.B. Thomas+ MRS437) (0.4%), *Urochloa mosambicensis** (0.1%).

SECONDARY SITE 46

11.3.25



Latitude, Longitude: -22.3061, 148.1946

Community description: Closed forest dominated by *Eucalyptus camaldulensis* and *Melaleuca leucadendra* on the bank of an ephemeral watercourse.

Dominant species per stratum:

T1: *Eucalyptus camaldulensis*, *Melaleuca leucadendra*.

T2: *Alphitonia excelsa*.

S1: *Ficus opposita*.

G: *Bidens pilosa**, *Megathyrsus maximus* var. *pubiglumis**, *Acanthospermum hispidum**, *Richardia brasiliensis**.

Median (and range) canopy height per stratum: T1 = 21 m (18.4–21.2 m), T2 = 10.8 m (9.2–11 m), S1 = 2.5 m (1.0–4.0 m).

% cover of each stratum: T1 = 87.3%; T2 = 18.8%; S1 = 30.7%; **total = 87.7%**

Basal area (using a Bitterlich gauge, measured at three points along the transect):

T1: *Melaleuca leucadendra* = 9.83 m²/ha; *Eucalyptus camaldulensis* = 8 m²/ha; *Corymbia clarksoniana* = 0.5 m²/ha (**total = 18.5 m²/ha**).

T2: *Alphitonia excelsa* = 0.33 m²/ha; *Flindersia australis* = 0.17 m²/ha (**total = 0.5 m²/ha**).

S1: *Acacia macradenia* = 0.17 m²/ha; *Ficus opposita* = 0.17 m²/ha (**total = 0.33 m²/ha**).

Landform: Creek bank.

Slope: 0°

Soil: Sand.

Disturbance: Very high weed densities.

Ground cover: Rock = 0%, wood = 1%, bare = 15%, litter = 60%, vegetation = 24%.

Species (percent cover): *Acacia macradenia* (0.1%), *Acanthospermum hispidum** (3%), *Ageratum conyzoides** (0.4%), *Albizia canescens* (0.1%), *Alternanthera nana* (0.1%), *Aristolochia thozetii* (0.1%), *Bidens pilosa** (7%), *Bothriochloa pertusa** (0.6%), *Cenchrus ciliaris** (0.1%), *Clerodendrum floribundum* (0.1%), *Commelina diffusa* (0.1%), *Crinum arenarium* (0.1%), *Crotalaria mitchellii* (0.1%), *Crotalaria pallida** (0.1%), *Cryptostegia grandiflora** (0.1%), *Cyanthillium cinereum* (0.1%), *Cyperus gracilis* (0.1%), *Dactyloctenium radulans* (0.1%), *Desmodium filiforme* (0.1%), *Digitaria brownii* (0.1%), *Digitaria eriantha** (0.2%), *Echinochloa colona** (0.1%), *Emilia sonchifolia** (0.2%), *Erythrina vespertilio* (0.1%), *Eucalyptus camaldulensis* (0.1%), *Ficus opposita* (3%), *Ipomoea plebia* (0.1%), *Juncus usitatus* (0.1%), *Lomandra longifolia* (0.1%), *Macroptilium atropurpureum** (0.1%), *Megathyrsus maximus* var. *pubiglumis** (1.4%), *Parthenium hysterophorus** (0.1%), *Passiflora foetida** (0.7%), *Richardia brasiliensis** (3%), *Scoparia dulcis** (0.1%), *Senna occidentalis** (0.1%), *Sida cordifolia** (1%), *Sida hackettiana* (0.1%), *Sida rhombifolia* (0.2%), *Urochloa mosambicensis** (0.5%), *Xanthium occidentale** (0.1%).

SECONDARY SITE 47

HVR 11.5.3



Latitude, Longitude: -22.3940, 148.2580

Community description: Woodland dominated by *Eucalyptus populnea* on sand plain. A very small amount of sandstone present at the surface, but otherwise is land zone 5.

Dominant species per stratum:

T1: *Eucalyptus populnea*.

T2: *Alphitonia excelsa*, *Cassia brewsteri*, *Melaleuca nervosa*.

S1: *Erythroxylum australe*.

G: *Alloteropsis cimicina*, *Eriochloa crebra*, *Sida hackettiana*, *Stylosanthes scabra**.

Median (and range) canopy height per stratum: T1 = 15.2 m (11.6–16 m), T2 = 6.6 m (6.2–8.6 m), S1 = 2.5 m (1.0–4.2 m).

% cover of each stratum: T1 = 31.1%; T2 = 16.4%; S1 = 0.6; **total = 44.9%.**

Basal area (using a Bitterlich gauge, measured at three points along the transect):

T1: *Eucalyptus populnea* = 6.83 m²/ha (**total = 6.83 m²/ha**).

T2: *Cassia brewsteri* = 0.5 m²/ha; *Alphitonia excelsa* = 1.67 m²/ha (**total = 2.17 m²/ha**).

S1: <0.15 m²/ha.

Landform: Plain

Slope: 1°N

Soil: Yellow-grey sand.

Disturbance: Previously cleared; grazed.

Ground cover: Rock = 0.1%, wood = 0.5%, bare = 45%, litter = 25%, vegetation = 29.4%.

Species (percent cover): *Acacia burdekinsis* (0.1%), *Acacia salicina* (0.1%), *Afrohybanthus enneaspermus* (0.1%), *Alloteropsis cimicina* (13%), *Alphitonia excelsa* (0.1%), *Aristida calycina* var. *calycina* (0.1%), *Aristida holathera* (0.9%), *Bonamia media* (0.1%), *Carissa ovata* (0.1%), *Cenchrus ciliaris** (0.4%), *Cheilanthes sieberi* (0.1%), *Chrysopogon fallax* (0.3%), *Desmodium filiforme* (0.1%), *Digitaria divaricatissima* (0.2%), *Digitaria eriantha** (0.1%), *Diospyros humilis* (0.1%), *Eragrostis lacunaria* (0.1%), *Eragrostis sororia* (0.2%), *Eragrostis speciosa* (0.1%), *Eriachne mucronata* (0.1%), *Eriochloa crebra* (6%), *Erythroxylum australe* (0.3%), *Eucalyptus populnea* (0.1%), *Euphorbia bifida* (0.1%), *Evolvulus alsinoides* (0.1%), *Fimbristylis dichotoma* (0.1%), *Ipomoea polymorpha* (0.1%), *Melinis repens* (0.1%), *Perotis rara* (0.2%), *Phyllanthus collinus* (0.2%), *Phyllanthus* sp. (Myra Vale J.J. Bruhl+ 1810) (0.2%), *Phyllanthus virgatus* (0.1%), *Portulaca filifolia* (0.1%), *Portulaca oleracea** (0.1%), *Sida hackettiana* (2%), *Sida spinosa** (0.1%), *Stylosanthes hamata** (0.1%), *Stylosanthes scabra** (2%), *Tephrosia leptoclada* (0.2%), *Urochloa mosambicensis** (0.1%), *Zornia* sp. (0.7%).

SECONDARY SITE 48

11.5.3



Latitude, Longitude: -22.3895, 148.2367

Community description: Woodland dominated by *Eucalyptus populnea* on a sand plain.

Dominant species per stratum:

T1: *Eucalyptus populnea*.

T2: *Vachellia bidwillii*, *Eucalyptus populnea*.

S1: *Carissa ovata*.

G: *Scoparia dulcis**, *Heteropogon contortus*, *Fimbristylis dichotoma*, *Bothriochloa pertusa**, *Cenchrus ciliaris**, *Urochloa mosambicensis**.

Median (and range) canopy height per stratum: T1 = 16.8 m (11.6–19.8 m), T2 = 4.2 m (2.8–6.8 m), S1 = 1.0 m (0.5–1.5 m).

% cover of each stratum: T1 = 44.2%; T2 = 3%; S1 = 12.7%; **total = 45.3%**.

Basal area (using a Bitterlich gauge, measured at three points along the transect):

T1: *Eucalyptus populnea* = 14.67 m²/ha; *Corymbia clarksoniana* = 0.33 m²/ha; *Eucalyptus crebra* = 0.17 m²/ha; *Eucalyptus melanophloia* = 0.17 m²/ha (**total = 15.34 m²/ha**)

T2: *Corymbia dallachiana* = 0.17 m²/ha; *Cassia brewsteri* = 0.17 m²/ha; *Vachellia bidwillii* = 0.17 m²/ha (**total = 0.51 m²/ha**)

S1: < 0.15 m²/ha

Landform: Plain.

Slope: 0°

Soil: Fine grey-brown sand.

Disturbance: Grazed.

Ground cover: Rock = 0%, wood = 0.8%, bare = 25%, litter = 35%, vegetation = 39.2%.

Species (percent cover): *Achyranthes aspera* (0.1%), *Afrohybanthus enneaspermus* (0.1%), *Afrohybanthus stellarioides* (0.1%), *Alphitonia excelsa* (0.1%), *Alternanthera nana* (0.1%), *Aristida calycina* var. *calycina* (0.4%), *Boerhavia pubescens* (0.1%), *Bothriochloa ewartiana* (0.2%), *Bothriochloa pertusa** (4%), *Carissa ovata* (2%), *Cenchrus ciliaris** (5%), *Chamaecrista absus* (0.1%), *Chrysopogon fallax* (0.8%), *Crotalaria juncea** (0.1%), *Cyanthillium cinereum* (0.1%), *Cynodon dactylon** (0.1%), *Cyperus fulvus* (0.1%), *Cyperus gracilis* (0.1%), *Desmodium filiforme* (0.1%), *Enteropogon ramosus* (0.2%), *Eragrostis sororia* (0.1%), *Eriochloa crebra* (0.3%), *Eucalyptus populnea* (0.1%), *Euphorbia drummondii* (0.1%), *Evolvulus alsinoides* (0.1%), *Fimbristylis dichotoma* (3%), *Glycine tomentella* (0.1%), *Grewia retusifolia* (0.2%), *Heteropogon contortus* (3%), *Indigofera colutea* (0.1%), *Ipomoea plebia* (0.1%), *Malvastrum americanum** (0.1%), *Melinis repens* (0.5%), *Phyllanthus collinus* (0.1%), *Polygala triflora* (0.1%), *Scoparia dulcis** (5%), *Sida hackettiana* (0.2%), *Sida spinosa** (0.8%), *Spermacoce brachystema* (0.1%), *Stylosanthes scabra** (2%), *Urochloa mosambicensis** (9%), *Vachellia bidwillii* (0.1%), *Zornia areolata* (0.1%).

SECONDARY SITE 49

11.4.8



Latitude, Longitude: -22.3526, 148.2236

Community description: Open forest dominated by *Acacia harpophylla* and *Casuarina cristata*, with emergent *Eucalyptus cambageana*, on a clay plain.

Dominant species per stratum:

E: *Eucalyptus cambageana*.

T1: *Acacia harpophylla*, *Casuarina cristata*, *Terminalia oblongata*.

T2: *Acacia harpophylla*, *Terminalia oblongata*.

S1: *Carissa ovata*, *Terminalia oblongata*.

G: *Paspalidium caespitosum*, *Eragrostis lacunaria*.

Median (and range) canopy height per stratum: E = 20.4 m (18.4–24.6 m); T1 = 12.8 m (12.2–16.6 m), T2 = 5.0 m (4.8–5.8 m), S1 = 1.5 m (0.5–3.0 m).

% cover of each stratum: E = 10.6%; T1 = 56.5%; T2 = 12%; S1 = 43.1%; **total = 83.4%.**

Basal area (using a Bitterlich gauge, measured at three points along the transect):

E: *Eucalyptus cambageana* = 0.5 m²/ha (**total = 0.5 m²/ha**).

T1: *Casuarina cristata* = 4.67 m²/ha; *Acacia harpophylla* = 4.5 m²/ha; *Terminalia oblongata* = 3 m²/ha; *Eucalyptus cambageana* = 0.67 m²/ha; *Ventilago viminalis* = 0.17 m²/ha (**total = 13.01 m²/ha**).

T2: <0.17 m²/ha.

S1: <0.17 m²/ha.

Landform: Plain.

Slope: 2°NE

Soil: Brown clay loam with some surface pebbles. No obvious gilgais.

Disturbance: Grazed.

Ground cover: Rock = 0.1%, wood = 1%, bare = 24%, litter = 38%, vegetation = 36.9%.

Species (percent cover): *Abutilon oxycarpum* (0.1%), *Aristida calycina* var. *calycina* (0.1%), *Bothriochloa pertusa** (0.1%), *Brunoniella australis* (0.1%), *Carissa ovata* (0.1%), *Casuarina cristata* (31.4%), *Cenchrus ciliaris** (0.1%), *Chloris divaricata* (0.1%), *Chrysopogon fallax* (0.1%), *Cymbopogon refractus* (0.1%), *Cynanchum viminale* (0.1%), *Desmodium varians* (0.1%), *Erneapogon* sp. A (0.1%), *Eragrostis lacunaria* (0.4%), *Eremophila mitchellii*, *Erythroxylum australe*, *Evolvulus alsinoides*, *Flindersia dissosperma*, *Glycine* sp. (Mackay S.B. Andrews+ 43), *Grewia latifolia* (0.1%), *Hibiscus sturtii* (0.1%), *Jacquemontia paniculata* (0.1%), *Jasminum didymum* subsp. *lineare* (0.1%), *Melhantha oblongifolia* (0.1%), *Ocimum caryophyllinum* (0.1%), *Paspalidium caespitosum* (0.1%), *Phyllanthus virgatus* (0.1%), *Rhynchosia minima* (0.1%), *Scleria brownii* (0.2%), *Terminalia oblongata* (2%).

SECONDARY SITE 50

11.10.8



Latitude, Longitude: -22.2892, 148.1563.

Community description: Low closed forest (semi-evergreen microphyll vine-thicket) dominated by *Planchonella pubescens*, *Geijera salicifolia*, *Gossia bidwillii* and *Hovea longipes* in a sheltered sandstone gorge.

Dominant species per stratum:

E: *Acacia shirleyi*, *Lophostemon suaveolens*, *Euroschinus falcatus*.

T1: *Planchonella pubescens*, *Geijera salicifolia*, *Drypetes deplanchei*, *Acronychia laevis*, *Psydrax odorata*.

S1: *Hovea longipes*, *Alyxia ruscifolia*, *Gossia bidwillii*.

G: *Ancistrachne uncinata*.

Median (and range) canopy height per stratum: E = 11 m (10–13 m); T1 = 5 m (4–6 m); S1 = 1.5 m (1–2 m).

% cover of each stratum: E = 46.8%; T1 = 64.7%; S1 = 30.4%; **total = 92.4%.**

Basal area (using a Bitterlich gauge, measured at three points along the transect):

E: *Acacia shirleyi* = 0.83 m²/ha; *Alectryon connatus* = 0.17 m²/ha; *Bursaria incana* = 0.33 m²/ha; *Euroschinus falcatus* = 0.5 m²/ha; *Ficus rubiginosa* = 0.17 m²/ha; *Pleiogynium timoriense* = 0.33 m²/ha; **(total = 2.33 m²/ha).**

T1: *Planchonella pubescens* = 3.17 m²/ha; *Geijera salicifolia* = 2.67 m²/ha; *Gossia bidwillii* = 1.5 m²/ha; *Ehretia membranifolia* = 0.5 m²/ha; *Exocarpos latifolius* = 0.67 m²/ha; *Drypetes deplanchei* = 0.17 m²/ha; *Psydrax odorata* subsp. *buxifolia* = 0.17 m²/ha; **(total = 8.85 m²/ha).**

S1: *Hovea longipes* = 1.33 m²/ha; *Psydrax odorata* subsp. *buxifolia* = 0.67 m²/ha **(total = 2 m²/ha).**

Landform: Rocky gorge.

Slope: 45°ESE

Soil: Abundant sandstone boulders.

Disturbance: nil.

Ground cover: Rock = 70%, bare = 2%, litter = 20%, vegetation = 8%.

Species (percent cover): *Abutilon oxycarpum* (0.1%), *Acacia burdekinsii* (0.1%), *Acacia shirleyi* (0.1%), *Acronychia laevis* (0.1%), *Alectryon connatus* (0.1%), *Alphitonia excelsa* (0.1%), *Alyxia ruscifolia* (0.7%), *Amyema conspicua* (0.1%), *Ancistrachne uncinata* (0.5%), *Bidens bipinnata** (0.1%), *Bursaria incana* (0.1%), *Capparis lasiantha* (0.1%), *Cassytha filiformis* (0.1%), *Cheilanthes nudiuscula* (0.2%), *Cissus oblonga* (0.1%), *Cleistochloa subjuncea* (0.7%), *Commelina diffusa* (0.2%), *Cyanthillium cinereum* (0.2%), *Deeringia amaranthoides* (0.1%), *Dinebra decipiens* var. *decipiens* (0.1%), *Diospyros humilis* (0.1%), *Drypetes deplanchei* (0.3%), *Ehretia membranifolia* (0.1%), *Exocarpos latifolius* (0.3%), *Ficus rubiginosa* (0.1%), *Gahnia aspera* (0.1%), *Geijera salicifolia* (0.1%), *Gossia bidwillii* (0.2%), *Harrisia martinii** (0.1%), *Hovea longipes* (0.3%), *Jasminum didymum* subsp. *racemosum* (0.1%), *Jasminum simplicifolium* subsp. *australiense* (0.1%), *Larsenaikia ochreatea* (0.2%), *Lophostemon suaveolens* (0.1%), *Myrsine variabilis* (0.1%), *Parsonsia lanceolata* (0.1%), *Pavetta granitica* (0.1%), *Planchonella pubescens* (0.1%), *Plectranthus parviflorus* (0.2%), *Pleiogynium timoriense* (0.1%), *Psydrax odorata* subsp. *buxifolia* (0.1%), *Richardia brasiliensis** (0.1%), *Scleria brownii* (0.1%), *Scleria sphacelata* (0.1%), *Scoparia dulcis** (0.1%), *Secamone elliptica* (0.1%), *Setaria surgens* (0.1%), *Sida hackettiana* (0.1%), *Solanum ellipticum* (0.1%), *Tetrastigma nitens* (0.1%), *Trema tomentosa* (0.1%), *Trophis scandens* (0.1%).

SECONDARY SITE 51

11.10.7



Date: 1 April 2020

Latitude, Longitude: -22.2798, 148.1368

Community description: *Eucalyptus crebra* open woodland situated on a terrace of a sandstone slope.

Dominant species per stratum:

T1: *Eucalyptus crebra*, *Eucalyptus melanophloia* (sub-dominant).

S1: *Acacia burdekenensis*.

G: *Bothriochloa pertusa**, *Chrysopogon fallax*

Median (and range) canopy height per stratum: T1 = 15.8 m (12.3-16 m), S1 = 2.6 m (2.1-8.2 m).

% cover of each stratum (vertical projection along 100 m tape): T1 = 15.2 %, S1 < 0.1%; **total = 15.2%**.

Basal area (using a Bitterlich gauge, measured at three points along the transect):

T1: *Eucalyptus crebra* = 3.33 m²/ha (**total = 3.33 m²/ha**).

Landform: Terrace of a sandstone slope.

Slope: 1°W

Soil: Grey-brown sandy clay.

Disturbance: Many dead trees; high weed density.

Ground cover: rock = 1.5%, litter = 20.5%, bare = 18%, vegetation = 60%.

Species (percent cover): *Acacia burdekenensis* (0.1%), *Alloteropsis cimicina* (0.1%), *Alphitonia excelsa* (0.1%), *Alternanthera nana* (0.1%), *Aristida calycina* var. *calycina* (0.1%), *Bothriochloa bladhii* (0.1%), *Bothriochloa decipiens* var. *decipiens* (2%), *Bothriochloa pertusa** (48%), *Brunoniella australis* (0.1%), *Cenchrus ciliaris** (0.1%), *Chrysopogon fallax* (5.5%), *Crotalaria juncea* (0.1%), *Cyanthillium cinereum* (0.1%), *Cyperus fulvus* (0.1%), *Dactyloctenium radulans* (0.1%), *Dichanthium sericeum* (0.1%), *Digitaria ammophila* (0.1%), *Digitaria papposa* (0.5%), *Enteropogon acicularis* (0.1%), *Eragrostis sororia* (0.1%), *Eucalyptus crebra* (0.1%), *Eulalia aurea* (0.1%), *Fimbristylis dichotoma* (0.1%), *Galactia tenuiflora* (0.1%), *Ipomoea polymorpha* (0.1%), *Lobelia concolor* (0.1%), *Marsdenia microlepis* (0.1%), *Melhania oblongifolia* (0.1%), *Melinis repens** (0.1%), *Panicum effusum* (0.1%), *Parthenium hysterphorus** (0.1%), *Phyllanthus virgatus* (0.1%), *Rhynchosia minima* (0.1%), *Sida hackettiana* (0.3%), *Sida rohlenae* subsp. *rohlenae* (0.1%), *Sporobolus caroli* (0.1%), *Stylosanthes scabra** (0.1%), *Themeda triandra* (0.2%), *Tragus australianus* (0.1%), *Urochloa mosambicensis** (0.1%), *Zornia muelleriana* subsp. *muelleriana* (0.1%).

SECONDARY SITE 52

11.10.1



Date: 2 April 2020

Latitude, Longitude: -22.2728, 148.1414

Community description: Open forest dominated by *Corymbia citriodora* on sandstone.

Dominant species per stratum:

- T1:** *Corymbia citriodora*, *Eucalyptus crebra* (sub-dominant).
T2: *Acacia shirleyi*, *Alphitonia excelsa*, *Corymbia citriodora*.
S1: *Acacia bancroftiorum*, *Acacia flavescens*, *Erythroxylum australe*.
G: *Cleistochloa subjuncea*, *Scleria sphacelata*.

Median (and range) canopy height per stratum: T1 = 18.8 m (16.8-21.6 m), T2 = 8.8 m (6.8-10.2 m), S1 = 2 m (1.1-3.6 m).

% cover of each stratum (vertical projection along 100 m tape): T1 = 42.1%, T2 = 18.1%, S1 = 23.8%; **total = 73.7%**.

Basal area (using a Bitterlich gauge, measured at three points along the transect):

- T1:** *Corymbia aureola* = 0.17 m²/ha; *Corymbia citriodora* = 5.67 m²/ha (**total = 5.83 m²/ha**).
T2: *Acacia shirleyi* = 0.83 m²/ha; *Euroschinus falcata* = 0.17 m²/ha (**total = 1 m²/ha**).
S1: *Erythroxylum australe* = 0.17 m²/ha; (**total = 0.17 m²/ha**).

Landform: Crest of hill slope.

Slope: 20°S

Soil: Coarse sand.

Disturbance: Minimal.

Ground cover: rock = 61.8%, litter = 18%, bare = 0.5%, vegetation = 19.7%.

Species (percent cover): *Acacia bancroftiorum* (0.1%), *Acacia flavescens* (0.1%), *Amyema congener* (0.1%), *Blumea axillaris* (0.1%), *Breynia oblongifolia* (0.1%), *Bursaria incana* (0.1%), *Cassytha filiformis* (0.1%), *Cleistochloa subjuncea* (13%), *Clerodendrum floribundum* (0.1%), *Corymbia citriodora* subsp. *citriodora* (0.1%), *Cyanthillium cinereum* (0.1%), *Cyclophyllum coprosmoides* (0.3%), *Cymbopogon obtectus* (0.1%), *Desmodium rhytidophyllum* (0.1%), *Digitaria ramularis* (0.1%), *Dinebra decipiens* var. *decipiens* (0.1%), *Erythroxylum australe* (0.1%), *Euphorbia bifida* (0.1%), *Euphorbia tannensis* (0.1%), *Evolvulus alsinoides* (0.1%), *Galactia tenuiflora* (0.1%), *Goodenia* sp. (Mt Castletower M.D. Crisp 2753) (0.1%), *Hibiscus meraukensis* (0.1%), *Indigofera pratensis* (0.1%), *Ipomoea brownii* (0.1%), *Jasminum didymum* subsp. *lineare* (0.1%), *Marsdenia microlepis* (0.1%), *Melinis repens** (0.1%), *Oxalis corniculata* (0.1%), *Pandorea pandorana* (0.1%), *Parsonia lanceolata* (0.1%), *Persoonia falcata* (0.1%), *Petalostigma pubescens* (0.1%), *Phyllanthus carpentariae* (0.1%), *Phyllanthus virgatus* (0.1%), *Scleria sphacelata* (3%), *Setaria surgens* (0.1%).

APPENDIX C

FLORA AND FAUNA RECORDED DURING SURVEYS

Appendix C1 Flora recorded during field surveys

Family	Scientific Name	Common Name	Percentage of secondary sites in each regional ecosystem containing the species												
			11.3.2	11.3.25	11.4.8	11.4.9	11.5.3	11.5.9	11.9.2	11.10.1	11.10.3	11.10.7	11.10.8	11.10.13	Non-remnant
Acanthaceae	<i>Brunoniella australis</i>	Blue Trumpet	0	0	100	100	29	33	67	33	0	0	0	0	50
Acanthaceae	<i>Pseuderanthemum variabile</i>	Pastel Flower; Love Flower	0	0	50	0	0	11	0	33	80	67	0	20	0
Acanthaceae	<i>Rostellularia adscendens</i>	Pink Tongues	50	33	0	0	29	22	67	67	0	33	0	0	0
Aizoaceae	<i>Portulaca bicolor</i>		0	0	0	0	0	11	0	0	20	33	0	0	0
Aizoaceae	<i>Portulaca filifolia</i>		50	0	25	0	57	11	0	0	20	0	0	20	25
Aizoaceae	<i>Portulaca oleracea*</i>	Common Purslane	0	0	50	100	43	11	33	0	20	33	0	0	0
Aizoaceae	<i>Portulaca pilosa*</i>	Pink Purslane	50	33	25	0	29	78	0	0	20	33	0	0	75
Aizoaceae	<i>Trianthema portulacastrum*</i>	Black Pigweed	0	0	0	0	0	0	0	0	0	0	0	0	0
Amaranthaceae	<i>Achyranthes aspera</i>	Devil's Horsewhip; Chaff Flower	0	67	25	0	43	0	0	0	20	33	0	20	0
Amaranthaceae	<i>Alternanthera denticulata</i>	Lesser Joyweed	0	0	0	100	43	0	0	0	0	0	0	0	0
Amaranthaceae	<i>Alternanthera nana</i>	Hairy Joyweed	50	33	25	0	86	44	0	33	40	0	0	0	50
Amaranthaceae	<i>Alternanthera pungens*</i>	Khaki Weed	0	0	0	0	0	0	0	0	0	0	0	0	0
Amaranthaceae	<i>Amaranthus interruptus</i>		0	0	0	100	0	0	0	0	0	33	0	0	0
Amaranthaceae	<i>Amaranthus viridis*</i>	Green Amaranth	0	0	0	100	0	0	0	0	0	0	0	0	0
Amaranthaceae	<i>Deeringia amaranthoides</i>	Redberry; Shrubby Deeringia	0	0	0	0	0	0	0	0	0	0	100	0	0
Amaranthaceae	<i>Gomphrena celosioides*</i>	Gomphrena Weed	50	33	0	0	57	11	0	0	0	33	0	0	75
Amaranthaceae	<i>Nyssanthes erecta</i>		0	0	50	0	14	0	0	0	0	0	0	0	0
Amaranthaceae	<i>Ptilotus polystachyus</i>		0	0	0	0	0	0	0	0	40	0	0	0	0
Amoryllidaceae	<i>Crinum arenarium</i>	Field Lily	50	67	0	0	0	0	0	0	0	0	0	0	25
Anacardiaceae	<i>Euroschinus falcata</i>	Ribbonwood	0	0	0	0	0	0	0	0	0	0	0	0	0
Anacardiaceae	<i>Pleiogynium timoriense</i>	Burdekin Plum	0	0	0	0	0	0	0	0	0	0	100	0	0

Family	Scientific Name	Common Name	Percentage of secondary sites in each regional ecosystem containing the species												
			11.3.2	11.3.25	11.4.8	11.4.9	11.5.3	11.5.9	11.9.2	11.10.1	11.10.3	11.10.7	11.10.8	11.10.13	Non-remnant
Apiaceae	<i>Platysace valida</i>		0	0	0	0	0	0	0	0	0	0	0	0	0
Apocynaceae	<i>Alstonia constricta</i>	Bitter Bark; Quinine Bush	0	0	0	0	0	0	0	0	0	0	0	0	0
Apocynaceae	<i>Alyxia ruscifolia</i>	Chain Fruit	0	0	0	0	0	0	0	0	0	0	100	0	0
Apocynaceae	<i>Carissa ovata</i>	Conkerberry; Currant Bush	100	33	100	100	71	11	67	0	0	0	0	0	50
Apocynaceae	<i>Cryptostegia grandiflora*</i>	Rubber Vine	0	33	0	0	0	0	0	0	0	0	0	0	0
Apocynaceae	<i>Cynanchum viminalis</i>	Caustic Vine	0	0	50	0	0	0	0	0	0	0	0	0	0
Apocynaceae	<i>Marsdenia microlepis</i>		0	0	0	0	0	0	0	67	80	67	0	20	0
Apocynaceae	<i>Marsdenia viridiflora</i> subsp. <i>viridiflora</i>	Native Pear	0	0	0	100	0	0	0	0	0	0	0	0	0
Apocynaceae	<i>Parsonia lanceolata</i>	Rough Silkpod	50	0	50	100	29	11	0	0	0	0	100	0	25
Apocynaceae	<i>Secamone elliptica</i>	Corky Milk Vine	0	0	0	0	0	0	0	0	0	0	100	0	0
Apocynaceae	<i>Wrightia saligna</i>	Milk Wood	0	0	0	0	0	0	0	0	40	0	0	0	0
Aristolochiaceae	<i>Aristolochia thozetii</i>	Australian Native Dutchman's Pipe	0	33	0	0	14	0	0	0	0	0	0	0	0
Asteraceae	<i>Acanthospermum hispidum*</i>	Bristly Star Bur; Goat's Head	0	100	0	0	29	33	0	0	0	0	0	0	25
Asteraceae	<i>Ageratum conyzoides*</i>	Billygoat Weed	0	67	0	0	0	0	0	0	0	0	0	0	0
Asteraceae	<i>Apowollastonia spilanthoides</i>		0	0	25	0	29	11	0	0	0	0	0	0	25
Asteraceae	<i>Bidens bipinnata*</i>	Bipinnate Cobbler's Pegs	0	33	0	0	0	0	0	0	20	33	100	20	0
Asteraceae	<i>Bidens pilosa*</i>	Cobbler's Pegs	0	67	0	0	0	11	0	0	0	33	0	0	0
Asteraceae	<i>Calotis cuneifolia</i>	Purple Burr-daisy	0	0	0	0	14	0	0	33	40	0	0	0	0
Asteraceae	<i>Calyptocarpus vialis</i>	Creeping Cinderella Weed	0	67	0	0	0	0	0	0	0	0	0	0	0
Asteraceae	<i>Camptacra barbata</i>		0	0	0	0	0	0	33	0	0	0	0	0	0
Asteraceae	<i>Centipeda minima</i>	Spreading Sneezeweed	0	0	0	0	0	0	0	0	0	0	0	0	0
Asteraceae	<i>Chrysocephalum apiculatum</i>	Billy Buttons	0	0	0	0	0	22	0	0	0	0	0	0	0

Family	Scientific Name	Common Name	Percentage of secondary sites in each regional ecosystem containing the species												
			11.3.2	11.3.25	11.4.8	11.4.9	11.5.3	11.5.9	11.9.2	11.10.1	11.10.3	11.10.7	11.10.8	11.10.13	Non-remnant
Asteraceae	<i>Coronidium oxylepis</i>	Pointed Everlasting Daisy	0	0	0	0	0	0	0	33	0	0	0	0	0
Asteraceae	<i>Cyanthillium cinereum</i>	Vernonia	50	67	25	0	71	22	33	100	60	33	100	20	50
Asteraceae	<i>Eclipta prostrata*</i>	False Daisy; Eclipta	0	0	0	0	0	0	0	0	0	0	0	0	0
Asteraceae	<i>Emilia sonchifolia*</i>	Tassel Flower; Emilia	0	67	0	0	0	22	0	0	0	0	0	0	0
Asteraceae	<i>Parthenium hysterophorus*</i>	Parthenium Weed	0	100	25	100	0	11	33	0	0	0	0	0	25
Asteraceae	<i>Peripleura hispidula</i> var. <i>setosa</i>		0	0	0	0	0	0	33	0	0	0	0	0	0
Asteraceae	<i>Pterocaulon ciliosum</i>		0	0	0	0	0	0	0	33	0	0	0	0	0
Asteraceae	<i>Sonchus oleraceus*</i>	Common Sowthistle	0	0	0	0	0	0	0	0	0	0	0	0	0
Asteraceae	<i>Sphaeromorphaea australis</i>	Spreading Nut-heads	0	0	0	0	0	11	0	0	0	0	0	0	50
Asteraceae	<i>Tridax procumbens*</i>	Tridax Daisy	0	33	0	0	0	0	0	0	0	0	0	0	0
Asteraceae	<i>Verbesina encelioides*</i>	Golden Crownbeard; Butter Daisy	0	33	0	0	0	0	0	0	0	0	0	0	0
Asteraceae	<i>Vittadinia pustulata</i>		0	0	0	0	14	11	0	0	0	0	0	0	0
Asteraceae	<i>Xanthium occidentale*</i>	Noogoora Burr	0	100	0	0	0	0	0	0	0	0	0	0	0
Bignoniaceae	<i>Pandorea pandorana</i>	Wonga Vine	0	0	0	0	0	0	0	0	0	33	0	0	0
Boraginaceae	<i>Ehretia membranifolia</i>	Peach Bush; Weeping Koda	0	0	25	100	0	0	0	0	0	0	100	0	0
Boraginaceae	<i>Heliotropium cunninghamii</i>		0	0	0	0	0	0	0	0	0	0	0	0	25
Boraginaceae	<i>Heliotropium peninsulare</i>		0	0	0	0	0	33	33	0	0	33	0	20	0
Brassicaceae	<i>Cardamine hirsuta*</i>	Hairy Bittercress	0	0	0	0	0	0	0	0	0	0	0	0	0
Byttneriaceae	<i>Hannafordia shanesii</i>		0	0	0	0	0	0	0	0	0	0	0	0	0
Cactaceae	<i>Harrisia martinii*</i>	Harrisia Cactus	100	0	50	0	0	11	0	0	20	0	100	0	0
Cactaceae	<i>Opuntia stricta*</i>	Prickly Pear	0	0	0	0	0	0	0	0	0	0	0	0	0
Cactaceae	<i>Opuntia tomentosa *</i>	Velvet Pear; Woolly Pear	50	0	25	0	14	0	0	0	20	0	0	0	0

Family	Scientific Name	Common Name	Percentage of secondary sites in each regional ecosystem containing the species												
			11.3.2	11.3.25	11.4.8	11.4.9	11.5.3	11.5.9	11.9.2	11.10.1	11.10.3	11.10.7	11.10.8	11.10.13	Non-remnant
Caesalpiniaceae	<i>Bauhinia hookeri</i>	White Bauhinia	0	67	0	100	0	0	0	0	0	0	0	0	0
Caesalpiniaceae	<i>Cassia brewsteri</i>	Brewster's Cassia	50	0	25	0	14	0	0	0	0	0	0	0	50
Caesalpiniaceae	<i>Chamaecrista absus</i>	Pig's ear; Sensitive Pea	0	33	0	0	14	44	0	0	20	67	0	40	25
Caesalpiniaceae	<i>Chamaecrista nomame</i>		0	0	0	0	0	0	0	0	0	0	0	0	0
Caesalpiniaceae	<i>Chamaecrista rotundifolia*</i>	Round-leaf Sensitive Pea	0	0	0	0	0	0	0	0	0	33	0	0	0
Caesalpiniaceae	<i>Petalostylis labicheoides</i>	Butterfly Bush	0	0	0	0	0	0	0	0	0	0	0	0	0
Caesalpiniaceae	<i>Senna coronilloides</i>	Brigalow Senna	0	0	0	100	0	0	0	0	0	0	0	0	0
Caesalpiniaceae	<i>Senna occidentalis*</i>	Coffee Senna	0	100	0	0	0	0	0	0	0	0	0	0	0
Campanulaceae	<i>Lobelia purpurascens</i>	White Root	0	0	0	0	0	0	0	0	0	33	0	0	0
Campanulaceae	<i>Wahlenbergia gracilis</i>	Blue Bell	0	0	0	0	0	0	0	0	0	0	0	0	0
Capparaceae	<i>Apophyllum anomalum</i>	Warrior Bush; Broom Bush	0	0	25	100	0	0	0	0	0	0	0	0	0
Capparaceae	<i>Capparis canescens</i>	Bumble Bush; Wild Orange	50	0	0	0	14	11	0	67	20	0	0	0	0
Capparaceae	<i>Capparis lasiantha</i>	Wyjeelah; Nepine	100	0	75	0	29	0	0	0	0	100	0	50	
Caryophyllaceae	<i>Polycarpaea corymbosa</i>		0	0	0	0	0	11	0	0	0	33	0	0	0
Casuarinaceae	<i>Allocasuarina luehmannii</i>	Bull Oak	0	0	0	0	0	11	0	0	0	0	0	0	0
Casuarinaceae	<i>Casuarina cristata</i>	Belah	0	0	50	0	0	0	0	0	0	0	0	0	0
Celastraceae	<i>Denhamia cunninghamii</i>	Yellow-berry Bush	0	0	0	0	0	0	33	0	0	0	0	0	0
Celastraceae	<i>Denhamia oleaster</i>		0	0	0	0	0	0	0	0	0	0	0	0	0
Chenopodiaceae	<i>Dysphania melanocarpa</i> forma <i>melanocarpa</i>	Black Crumbweed	0	33	0	0	14	22	0	0	0	0	0	0	25
Chenopodiaceae	<i>Einadia nutans</i> subsp. <i>nutans</i>	Climbing Saltbush	0	0	50	0	14	0	0	0	0	0	0	0	25
Chenopodiaceae	<i>Einadia nutans</i> subsp. <i>linifolia</i>	Narrow Climbing Saltbush	0	0	25	0	0	0	0	0	0	0	0	0	0
Chenopodiaceae	<i>Enchylaena tomentosa</i> var.	Ruby Saltbush	0	0	50	0	0	0	0	0	0	0	0	0	0

Family	Scientific Name	Common Name	Percentage of secondary sites in each regional ecosystem containing the species												
			11.3.2	11.3.25	11.4.8	11.4.9	11.5.3	11.5.9	11.9.2	11.10.1	11.10.3	11.10.7	11.10.8	11.10.13	Non-remnant
	<i>tomentosa</i>														
Chenopodiaceae	<i>Maireana microphylla</i>	Small-leaf Bluebush	0	0	25	0	0	0	0	0	0	0	0	0	
Chenopodiaceae	<i>Salsola australis</i>	Roly-Poly	0	0	25	100	14	0	0	0	0	0	0	25	
Chenopodiaceae	<i>Sclerolaena birchii</i>	Galvanised Burr	0	0	0	0	0	0	0	0	0	0	0	0	
Cleomaceae	<i>Cleome tetrandra</i> var. <i>tetrandra</i>		0	0	0	0	0	22	0	0	0	0	0	0	
Cleomaceae	<i>Cleome viscosa</i>	Tick Weed	0	0	0	0	0	0	33	0	0	33	0	0	
Combretaceae	<i>Terminalia oblongata</i>	Yellow-wood	0	0	50	0	0	0	0	0	0	0	0	0	
Commelinaceae	<i>Commelina diffusa</i>	Climbing Dayflower	0	100	0	0	0	0	0	0	0	100	0	0	
Commelinaceae	<i>Commelina lanceolata</i>		0	0	0	0	0	22	0	33	0	33	0	20	
Commelinaceae	<i>Murdannia graminea</i>	Grass Lily	0	0	0	0	29	67	0	33	0	33	0	50	
Convolvulaceae	<i>Bonamia media</i>		50	0	0	0	43	56	0	0	0	33	0	40	
Convolvulaceae	<i>Evolvulus alsinoides</i>	Dwarf Morning Glory	100	0	100	0	86	67	33	67	40	100	0	80	
Convolvulaceae	<i>Ipomoea brownii</i>		0	0	0	0	0	0	0	0	20	33	0	60	
Convolvulaceae	<i>Ipomoea plebia</i>	Bell Vine	0	100	0	100	14	0	0	0	0	0	0	40	
Convolvulaceae	<i>Ipomoea polymorpha</i>		0	0	0	0	57	78	0	0	0	0	0	20	
Convolvulaceae	<i>Jacquemontia paniculata</i>		50	0	50	0	0	11	33	0	0	0	0	0	
Convolvulaceae	<i>Polymeria pusilla</i>		0	0	0	0	0	0	33	0	0	0	0	25	
Convolvulaceae	<i>Xenostegia tridentata</i>		0	0	0	0	0	0	0	0	20	33	0	60	
Cyperaceae	<i>Abildgaardia ovata</i>		0	0	0	0	0	0	33	0	0	0	0	0	
Cyperaceae	<i>Bulbostylis barbata</i>		0	0	0	0	0	0	0	0	0	0	0	0	
Cyperaceae	<i>Cyperus betchei</i>		0	0	0	0	0	0	0	33	20	33	0	20	
Cyperaceae	<i>Cyperus concinnus</i>		0	0	0	100	0	0	0	0	0	0	0	0	

Family	Scientific Name	Common Name	Percentage of secondary sites in each regional ecosystem containing the species												
			11.3.2	11.3.25	11.4.8	11.4.9	11.5.3	11.5.9	11.9.2	11.10.1	11.10.3	11.10.7	11.10.8	11.10.13	Non-remnant
Cyperaceae	<i>Cyperus conicus</i> var. <i>conicus</i>		0	0	0	0	0	0	0	0	0	0	0	0	0
Cyperaceae	<i>Cyperus difformis</i>	Variable Flatsedge	0	0	0	0	0	0	0	0	0	0	0	0	0
Cyperaceae	<i>Cyperus fulvus</i>	Sticky Sedge	50	0	0	0	29	11	0	0	0	33	0	0	0
Cyperaceae	<i>Cyperus gracilis</i>	Slender Flat-sedge	50	67	50	100	43	0	0	0	0	0	0	0	0
Cyperaceae	<i>Cyperus leiocaulon</i>		0	33	0	0	0	0	0	0	0	0	0	0	0
Cyperaceae	<i>Cyperus perangustus</i>		0	0	0	100	0	0	0	0	0	0	0	0	0
Cyperaceae	<i>Cyperus rotundus</i> *	Purple Nutsedge	0	0	0	0	0	0	33	0	0	0	0	0	0
Cyperaceae	<i>Eleocharis acuta</i>	Common Spikerush	0	0	0	0	0	0	0	0	0	0	0	0	0
Cyperaceae	<i>Fimbristylis dichotoma</i>	Common Fringe-sedge	100	0	0	0	71	100	33	33	0	67	0	20	75
Cyperaceae	<i>Gahnia aspera</i>	Rough Saw-sedge	0	0	0	0	0	0	0	33	0	0	100	0	0
Cyperaceae	<i>Scleria brownii</i>		0	0	25	0	0	0	67	0	0	0	100	20	0
Cyperaceae	<i>Scleria sphacelata</i>		0	0	0	0	0	0	0	100	60	0	100	0	0
Ebenaceae	<i>Diospyros humilis</i>	Small-leaved Ebony	0	0	0	0	14	0	0	0	0	0	100	0	0
Erythroxylaceae	<i>Erythroxylum australe</i>	Australian Cocaine Bush; Dogwood	0	0	50	0	43	33	0	67	80	67	0	80	0
Euphorbiaceae	<i>Acalypha eremorum</i>	Soft Acalypha	0	0	0	0	0	0	0	0	0	0	0	0	0
Euphorbiaceae	<i>Euphorbia bifida</i>		0	0	0	0	14	0	33	0	0	0	0	20	25
Euphorbiaceae	<i>Euphorbia drummondii</i>	Caustic Weed	0	0	0	0	29	0	33	33	20	33	0	60	0
Euphorbiaceae	<i>Euphorbia hirta</i> *	Asthma Weed	0	33	0	0	0	0	0	0	0	0	0	0	0
Euphorbiaceae	<i>Euphorbia tannensis</i>	Desert Spurge	0	0	0	0	0	0	0	33	0	0	0	0	0
Euphorbiaceae	<i>Jatropha gossypifolia</i> *	Bellyache Bush	0	0	0	0	0	0	0	0	0	0	0	0	0
Fabaceae	<i>Aeschynomene brevifolia</i>		0	0	0	0	0	0	0	0	0	0	0	0	0
Fabaceae	<i>Aeschynomene indica</i>	Indian Jointvetch	0	0	0	0	0	0	0	0	0	0	0	0	0

Family	Scientific Name	Common Name	Percentage of secondary sites in each regional ecosystem containing the species												
			11.3.2	11.3.25	11.4.8	11.4.9	11.5.3	11.5.9	11.9.2	11.10.1	11.10.3	11.10.7	11.10.8	11.10.13	Non-remnant
Fabaceae	<i>Bossiaea carinalis</i>		0	0	0	0	0	0	0	0	0	0	0	0	0
Fabaceae	<i>Crotalaria juncea*</i>	Brown Hemp	0	0	0	0	14	0	0	0	0	0	0	0	25
Fabaceae	<i>Crotalaria medicaginea</i>	Trefoil Rattlepod	0	0	0	0	0	22	0	0	0	0	0	0	
Fabaceae	<i>Crotalaria mitchellii</i>	Yellow Rattlepod	0	67	0	0	0	0	0	0	0	0	0	0	
Fabaceae	<i>Crotalaria montana</i>		0	0	0	0	0	0	0	33	0	0	0	0	
Fabaceae	<i>Crotalaria pallida*</i>	Smooth Rattlepod	0	33	0	0	0	0	0	0	0	0	0	0	
Fabaceae	<i>Daviesia filipes</i>		0	0	0	0	0	0	0	33	0	0	0	0	
Fabaceae	<i>Desmodium filiforme</i>		0	33	0	0	43	11	0	0	0	0	0	0	
Fabaceae	<i>Desmodium macrocarpum</i>	Large-podded Trefoil	50	0	0	0	0	0	0	33	0	0	20	0	
Fabaceae	<i>Desmodium rhytidophyllum</i>	Hairy Trefoil	0	0	0	0	0	0	0	33	0	0	0	0	
Fabaceae	<i>Desmodium varians</i>	Slender Tick-trefoil	0	0	75	0	0	11	33	0	0	0	0	0	
Fabaceae	<i>Erythrina vespertilio</i>	Bat's Wing Coral Tree	0	33	0	0	0	0	0	0	0	0	0	0	
Fabaceae	<i>Galactia tenuiflora</i>		0	0	0	0	29	44	33	33	20	33	0	60	50
Fabaceae	<i>Glycine</i> sp. (Mackay S.B. Andrews+ 43)		0	0	25	0	29	0	33	0	0	33	0	0	0
Fabaceae	<i>Glycine tomentella</i>	Woolly Glycine	50	33	0	0	29	44	33	33	0	0	0	20	25
Fabaceae	<i>Hovea longipes</i>	Brush Hovea	0	0	0	0	0	0	0	0	0	0	100	0	0
Fabaceae	<i>Hovea tholiformis</i>		0	0	0	0	0	0	0	67	0	0	0	20	0
Fabaceae	<i>Indigofera australis</i>	Australian Indigo	0	0	0	0	0	0	0	33	0	0	0	0	0
Fabaceae	<i>Indigofera colutea</i>	Sticky Indigo	50	0	0	0	14	22	0	0	0	0	0	0	75
Fabaceae	<i>Indigofera hirsuta</i>	Hairy Indigo	0	0	0	0	0	0	0	0	0	0	0	0	0
Fabaceae	<i>Indigofera linifolia</i>	Narrow-leafed Indigo	0	0	0	0	0	0	100	0	0	0	0	0	25
Fabaceae	<i>Indigofera linnaei</i>	Birdsville indigo	50	0	0	0	0	11	67	0	0	0	0	0	50

Family	Scientific Name	Common Name	Percentage of secondary sites in each regional ecosystem containing the species												
			11.3.2	11.3.25	11.4.8	11.4.9	11.5.3	11.5.9	11.9.2	11.10.1	11.10.3	11.10.7	11.10.8	11.10.13	Non-remnant
Fabaceae	<i>Indigofera</i> sp. A		0	0	0	0	0	0	0	0	0	0	0	0	0
Fabaceae	<i>Macroptilium atropurpureum</i> *	Siratro	0	33	0	0	0	0	0	0	0	0	0	0	25
Fabaceae	<i>Pycnospora lutescens</i>	Pycnospora	0	0	0	0	0	0	0	33	0	0	0	0	0
Fabaceae	<i>Rhynchosia minima</i>	Least Snout-bean	0	0	25	0	29	0	67	0	0	0	0	0	50
Fabaceae	<i>Sesbania cannabina</i>	Sesbania Pea	0	0	0	0	0	0	0	0	0	0	0	0	0
Fabaceae	<i>Stylosanthes hamata</i> *	Caribbean Stylo	0	67	0	0	43	33	33	0	0	0	0	0	50
Fabaceae	<i>Stylosanthes humilis</i> *	Townsville Stylo	50	33	0	0	14	0	0	0	0	0	0	0	25
Fabaceae	<i>Stylosanthes scabra</i> *	Shrubby Stylo	100	0	0	0	71	89	100	33	20	100	0	80	100
Fabaceae	<i>Tephrosia dietrichiae</i>		0	0	0	0	0	11	0	0	0	0	0	0	0
Fabaceae	<i>Tephrosia filipes</i> subsp. <i>filipes</i>		0	0	0	0	0	0	33	0	0	33	0	40	0
Fabaceae	<i>Tephrosia juncea</i>		0	0	0	0	0	0	0	33	0	0	0	20	0
Fabaceae	<i>Tephrosia leptoclada</i>		0	0	0	0	29	33	0	0	0	0	0	0	0
Fabaceae	<i>Tephrosia</i> sp. A		0	0	0	0	0	0	0	33	0	0	0	0	0
Fabaceae	<i>Tephrosia</i> sp. B		0	0	0	0	0	0	33	0	0	0	0	0	0
Fabaceae	<i>Zornia areolata</i>		0	0	0	0	43	11	0	0	0	0	0	0	0
Fabaceae	<i>Zornia muelleriana</i> subsp. <i>muelleriana</i>		0	0	0	0	14	44	0	0	0	33	0	20	0
Fabaceae	<i>Zornia muriculata</i> subsp. <i>angustata</i>		50	33	0	0	0	11	0	0	0	0	0	0	25
Fabaceae	<i>Zornia</i> sp.		0	0	0	0	29	11	0	33	0	33	0	0	25
Goodeniaceae	<i>Goodenia glabra</i>	Smooth Goodenia	0	0	0	0	0	11	0	0	0	0	0	0	0
Goodeniaceae	<i>Goodenia grandiflora</i>	Large-flowered Goodenia	0	0	0	0	0	0	0	0	0	0	0	0	0
Goodeniaceae	<i>Goodenia</i> sp. (Mt Castletower M.D. Crisp 2753)		0	0	0	0	0	0	0	67	20	0	0	0	0

Family	Scientific Name	Common Name	Percentage of secondary sites in each regional ecosystem containing the species												
			11.3.2	11.3.25	11.4.8	11.4.9	11.5.3	11.5.9	11.9.2	11.10.1	11.10.3	11.10.7	11.10.8	11.10.13	Non-remnant
Hemerocallidaceae	<i>Dianella nervosa</i>	Flax Lily	0	0	0	0	0	11	0	0	20	0	0	0	0
Johnsoniaceae	<i>Tricoryne elatior</i>	Yellow Autumn-lily	0	0	0	0	0	11	0	0	0	0	0	0	0
Juncaceae	<i>Juncus polyanthemus</i>	Australian Grey Rush	0	0	0	0	0	0	0	0	0	0	0	0	0
Juncaceae	<i>Juncus usitatus</i>	Common Rush	0	33	0	0	0	0	0	0	0	0	0	0	0
Lamiaceae	<i>Ajuga australis</i>	Australian Bugle	0	33	0	0	0	0	0	0	0	0	0	0	0
Lamiaceae	<i>Anisomeles malabarica</i>	Catmint	0	0	0	0	0	0	0	0	0	0	0	0	0
Lamiaceae	<i>Clerodendrum floribundum</i>	Lolly Bush	0	67	0	0	0	11	0	0	0	0	0	0	25
Lamiaceae	<i>Clerodendrum tomentosum</i>	Hairy Lolly Bush	0	0	0	0	14	0	0	0	0	0	0	0	0
Lamiaceae	<i>Ocimum caryophyllinum</i>	Holy Basil	0	0	25	0	0	0	33	0	0	0	0	0	0
Lamiaceae	<i>Plectranthus parviflorus</i>	Little Spurflower	0	0	0	0	0	0	0	0	0	0	100	0	0
Lauraceae	<i>Cassytha filiformis</i>	Love Vine; Dodder Laurel	0	0	0	0	0	11	33	0	0	0	100	0	0
Laxmanniaceae	<i>Eustrephus latifolius</i>	Wombat Berry	0	0	0	0	0	0	33	33	0	0	0	0	25
Laxmanniaceae	<i>Lomandra longifolia</i>	Spiny-head Mat-rush	0	67	0	0	0	0	0	0	0	0	0	40	0
Laxmanniaceae	<i>Lomandra multiflora</i>	Many-flowered Mat-rush	0	0	0	0	0	0	67	33	0	0	0	0	0
Loranthaceae	<i>Amyema congener</i>	Variable Mistletoe	0	0	0	0	0	0	0	0	0	0	0	0	0
Loranthaceae	<i>Amyema conspicua</i>	Alphitonia Mistletoe	0	0	0	0	0	0	0	0	0	0	100	0	0
Malvaceae	<i>Abutilon guineense*</i>	Chinese Lantern	0	33	0	0	0	0	0	0	0	0	0	0	25
Malvaceae	<i>Abutilon oxycarpum</i>	Lantern Bush	0	0	75	0	29	0	0	0	0	0	100	0	0
Malvaceae	<i>Abutilon oxycarpum</i> var. <i>incanum</i>	Lantern Bush	0	0	50	100	14	0	0	0	0	0	0	0	0
Malvaceae	<i>Gossypium australe</i>	Australian Cotton	0	0	0	0	0	0	0	0	0	0	0	0	0
Malvaceae	<i>Hibiscus brachysiphonius</i>	Low Hibiscus	0	0	25	0	0	0	0	0	0	0	0	0	0
Malvaceae	<i>Hibiscus meraukensis</i>	Merauke Hibiscus	0	0	0	0	0	11	0	0	20	0	0	60	0

Family	Scientific Name	Common Name	Percentage of secondary sites in each regional ecosystem containing the species												
			11.3.2	11.3.25	11.4.8	11.4.9	11.5.3	11.5.9	11.9.2	11.10.1	11.10.3	11.10.7	11.10.8	11.10.13	Non-remnant
Malvaceae	<i>Hibiscus sturtii</i>	Hill Hibiscus	50	0	50	0	0	0	0	0	0	0	0	0	0
Malvaceae	<i>Malvastrum americanum*</i>	Spiked Malvastrum	0	0	0	100	29	0	33	0	0	0	0	0	0
Malvaceae	<i>Malvastrum coromandelianum*</i>	Prickly Malvastrum	0	33	0	0	0	0	0	0	0	0	0	0	0
Malvaceae	<i>Sida aprica</i>		0	0	0	0	0	0	0	0	20	0	0	0	0
Malvaceae	<i>Sida atherophora</i>		0	0	0	0	0	0	0	0	20	0	0	0	0
Malvaceae	<i>Sida cordifolia*</i>	Flannel Weed	50	100	0	0	29	33	0	0	20	33	0	0	25
Malvaceae	<i>Sida corrugata</i>	Variable Sida	0	0	25	0	0	0	0	0	0	0	0	0	0
Malvaceae	<i>Sida hackettiana</i>	Golden Rod; Spiked Sida	100	33	25	0	100	78	67	0	20	100	100	60	75
Malvaceae	<i>Sida pleiantha</i>		0	0	0	0	0	0	33	0	0	0	0	0	25
Malvaceae	<i>Sida rhombifolia</i>	Paddy's Lucerne	0	100	0	0	0	0	0	0	0	0	0	0	0
Malvaceae	<i>Sida rohlenae</i>	Shrub Sida	0	0	25	0	0	0	0	0	0	0	0	0	0
Malvaceae	<i>Sida</i> sp.		0	0	0	0	0	0	0	33	0	0	0	0	0
Malvaceae	<i>Sida</i> sp. (Aramac E.J. Thompson+ JER192)		0	0	0	0	0	11	0	0	0	0	0	0	0
Malvaceae	<i>Sida</i> sp. (Musselbrook M.B. Thomas+ MRS437)		0	0	0	0	0	11	0	33	60	33	0	40	0
Malvaceae	<i>Sida spinosa*</i>	Spiny Sida	100	33	0	0	100	22	33	33	20	100	0	40	100
Marsileaceae	<i>Marsilea</i> sp.	Nardoo	0	0	0	0	0	0	0	0	0	0	0	0	0
Meliaceae	<i>Owenia acidula</i>	Emu Apple	0	0	25	100	14	0	0	0	0	0	0	0	25
Menispermaceae	<i>Stephania japonica</i>	Snake Vine	0	33	0	0	0	0	0	0	0	0	0	0	0
Menispermaceae	<i>Tinospora smilacina</i>	Heart Vine	0	33	0	0	0	0	0	0	20	0	0	40	0
Menyanthaceae	<i>Nymphoides</i> sp.	Water Snowflake	0	0	0	0	0	0	0	0	0	0	0	0	0
Mimosaceae	<i>Vachellia bidwillii</i>	Corkwood Wattle	0	0	25	0	14	0	33	0	0	0	0	0	0

Family	Scientific Name	Common Name	Percentage of secondary sites in each regional ecosystem containing the species												
			11.3.2	11.3.25	11.4.8	11.4.9	11.5.3	11.5.9	11.9.2	11.10.1	11.10.3	11.10.7	11.10.8	11.10.13	Non-remnant
Mimosaceae	<i>Acacia bancroftiorum</i>	Bancroft Wattle	0	0	0	0	0	0	0	0	0	0	0	60	0
Mimosaceae	<i>Acacia burdekinsis</i>	Burdekin Wattle	0	0	0	0	14	33	0	33	0	33	100	40	0
Mimosaceae	<i>Acacia curvinervia</i>		0	0	0	0	0	0	0	0	0	0	0	20	0
Mimosaceae	<i>Acacia dietrichiana</i>	Dietrich Wattle	0	0	0	0	0	0	0	33	0	0	0	40	0
Mimosaceae	<i>Acacia excelsa</i>	Ironwood Wattle	0	0	0	0	14	11	33	0	0	0	0	0	0
Mimosaceae	<i>Acacia flavescens</i>	Red Wattle	0	0	0	0	0	0	0	33	0	33	0	20	0
Mimosaceae	<i>Acacia harpophylla</i>	Brigalow	0	0	75	0	0	0	0	0	0	0	0	0	0
Mimosaceae	<i>Acacia julifera</i> subsp. <i>julifera</i>		0	0	0	0	0	0	0	0	0	0	0	0	0
Mimosaceae	<i>Acacia macradenia</i>	Zig-Zag Wattle	0	33	0	0	0	0	0	33	0	0	0	0	0
Mimosaceae	<i>Acacia rhodoxylon</i>	Ringy Rosewood	0	0	0	0	0	0	0	0	0	0	0	20	0
Mimosaceae	<i>Acacia salicina</i>	Sally Wattle; Willow Wattle	50	33	0	0	14	0	33	0	0	0	0	0	25
Mimosaceae	<i>Acacia shirleyi</i>	Lancewood	0	0	0	0	0	0	0	0	80	0	100	60	0
Mimosaceae	<i>Albizia canescens</i>	Belmont Siris	0	33	0	0	0	0	0	0	0	0	0	0	0
Mimosaceae	<i>Archidendropsis basaltica</i>	Dead Finish	0	0	0	0	14	0	0	0	0	0	0	0	50
Mimosaceae	<i>Leucaena leucocephala</i> *	Leucaena	0	0	0	0	0	0	0	0	0	0	0	0	0
Mimosaceae	<i>Neptunia gracilis</i>	Native Sensitive Plant	0	0	0	0	0	0	67	0	0	0	0	0	75
Molluginaceae	<i>Glinus lotoides</i>	Hairy Carpet-weed	0	0	0	0	0	0	0	0	0	0	0	0	0
Moraceae	<i>Ficus opposita</i>	Sandpaper Fig	0	100	0	0	0	0	0	0	0	0	0	0	0
Moraceae	<i>Ficus rubiginosa</i>	Rock Fig	0	0	0	0	0	0	0	0	0	0	100	0	0
Moraceae	<i>Trophis scandens</i>	Burny Vine	0	0	0	0	0	0	0	0	0	0	100	0	0
Myrsinaceae	<i>Myrsine variabilis</i>	Muttonwood	0	0	0	0	0	0	0	0	0	0	100	0	0
Myrtaceae	<i>Corymbia aureola</i>	Yellowjacket	0	0	0	0	0	0	0	0	0	0	0	80	0

Family	Scientific Name	Common Name	Percentage of secondary sites in each regional ecosystem containing the species												
			11.3.2	11.3.25	11.4.8	11.4.9	11.5.3	11.5.9	11.9.2	11.10.1	11.10.3	11.10.7	11.10.8	11.10.13	Non-remnant
Myrtaceae	<i>Corymbia citriodora</i> subsp. <i>citriodora</i>	Lemon-scented Gum	0	0	0	0	0	0	0	0	67	0	0	0	0
Myrtaceae	<i>Corymbia clarksoniana</i>	Clarkson's Bloodwood	0	0	0	0	0	0	0	0	0	0	0	0	0
Myrtaceae	<i>Corymbia dallachiana</i>	Ghost Gum	0	0	0	0	0	11	0	0	0	33	0	0	0
Myrtaceae	<i>Corymbia erythrophloia</i>	Variable-barked Bloodwood	0	0	0	0	0	0	33	0	0	0	0	0	0
Myrtaceae	<i>Corymbia tessellaris</i>	Carbeen; Blackbutt	0	0	0	0	0	0	0	0	0	0	0	0	0
Myrtaceae	<i>Corymbia trachyphloia</i>	Brown Bloodwood	0	0	0	0	0	0	0	67	0	0	0	0	0
Myrtaceae	<i>Eucalyptus camaldulensis</i>	River Red Gum	0	67	0	0	0	0	0	0	0	0	0	0	0
Myrtaceae	<i>Eucalyptus crebra</i>	Narrow-Leaved Ironbark	0	0	0	0	0	11	0	33	20	67	0	0	0
Myrtaceae	<i>Eucalyptus melanophloia</i>	Silver-leaved Ironbark	50	0	0	0	0	22	0	33	0	33	0	20	0
Myrtaceae	<i>Eucalyptus orgadophila</i>	Mountain Coolibah	0	0	0	0	0	0	33	0	0	0	0	0	0
Myrtaceae	<i>Eucalyptus populnea</i>	Poplar Box	100	0	0	0	71	0	0	0	0	0	0	0	25
Myrtaceae	<i>Gossia bidwillii</i>	Python Tree	0	0	0	0	0	0	0	0	0	0	100	0	0
Myrtaceae	<i>Leptospermum lamellatum</i>	Weeping Tea-tree	0	0	0	0	0	0	0	33	0	0	0	0	0
Myrtaceae	<i>Lophostemon grandiflorus</i>	Northern Swamp Mahogany	0	33	0	0	0	0	0	0	0	0	0	0	0
Myrtaceae	<i>Lophostemon suaveolens</i>	Swamp Mahogany	0	0	0	0	0	0	0	0	0	0	100	0	0
Myrtaceae	<i>Lysicarpus angustifolius</i>	Budgeroo	0	0	0	0	0	0	0	33	0	0	0	20	0
Myrtaceae	<i>Melaleuca fluviatilis</i>	Weeping Paperbark	0	33	0	0	0	0	0	0	0	0	0	0	0
Myrtaceae	<i>Melaleuca leucadendra</i>	Paperbark	0	0	0	0	0	0	0	0	0	0	0	0	0
Myrtaceae	<i>Melaleuca nervosa</i>	Broad-leaved Paperbark	0	0	0	0	14	78	0	0	0	0	0	0	0
Nyctaginaceae	<i>Boerhavia pubescens</i>		50	0	75	100	71	11	33	0	0	0	0	0	25
Olaceae	<i>Ximenia americana</i> *	Tallow Wood; Yellow Plum	0	0	0	0	0	0	0	0	0	0	0	0	0
Oleaceae	<i>Jasminum didymum</i> subsp. <i>lineare</i>	Desert Jasmine	0	0	50	0	0	0	0	0	20	0	0	0	0

Family	Scientific Name	Common Name	Percentage of secondary sites in each regional ecosystem containing the species													
			11.3.2	11.3.25	11.4.8	11.4.9	11.5.3	11.5.9	11.9.2	11.10.1	11.10.3	11.10.7	11.10.8	11.10.13	Non-remnant	
Oleaceae	<i>Jasminum didymum</i> subsp. <i>racemosum</i>	Native Jasmine	0	0	0	0	0	0	0	0	0	0	0	100	0	0
Oleaceae	<i>Jasminum simplicifolium</i> subsp. <i>australiense</i>	Stiff Jasmine	0	0	0	0	0	0	0	0	0	0	0	100	0	0
Orchidaceae	<i>Cymbidium canaliculatum</i>	Black Orchid	50	0	25	0	0	0	0	0	0	0	0	0	0	0
Oxalidaceae	<i>Oxalis corniculata</i>	Creeping Woodsorrel	100	33	0	0	0	0	0	67	0	0	0	20	25	
Passifloraceae	<i>Passiflora foetida</i> *	Stinking Passionflower	0	33	0	0	0	0	0	0	0	0	0	0	0	0
Pentapetaceae	<i>Melhania oblongifolia</i>		100	0	50	0	29	33	67	33	0	0	0	0	0	0
Phyllanthaceae	<i>Breynia oblongifolia</i>	Coffee Bush	0	0	0	0	29	0	0	67	0	33	0	20	0	0
Phyllanthaceae	<i>Phyllanthus carpentariae</i>		0	0	0	0	0	22	0	33	20	67	0	40	0	0
Phyllanthaceae	<i>Phyllanthus collinus</i>		0	0	25	0	100	56	0	33	20	100	0	0	0	0
Phyllanthaceae	<i>Phyllanthus fuernrohrii</i>	Sand Spurge	0	0	0	0	0	0	33	0	0	0	0	0	0	0
Phyllanthaceae	<i>Phyllanthus maderaspatensis</i>		0	0	0	0	0	0	67	0	0	0	0	0	25	
Phyllanthaceae	<i>Phyllanthus</i> sp. (Myra Vale J.J. Bruhl+ 181)		0	0	0	0	43	44	0	0	0	33	0	0	25	
Phyllanthaceae	<i>Phyllanthus virgatus</i>	Creeping Phyllanthus	100	33	75	0	14	11	0	67	0	0	0	20	50	
Picrodendraceae	<i>Petalostigma pubescens</i>	Quinine Tree	0	0	0	0	0	44	0	33	0	100	0	20	25	
Pittosporaceae	<i>Bursaria incana</i>	Prickly Pine	0	0	25	0	0	0	33	33	0	0	100	0	0	0
Plantaginaceae	<i>Scoparia dulcis</i> *	Licorice Weed	0	67	0	0	14	11	0	0	0	33	100	0	0	0
Plumbaginaceae	<i>Plumbago zeylanica</i>	Wild Plumbago	0	0	0	100	0	0	0	0	0	0	0	0	0	0
Poaceae	<i>Alloteropsis cimicina</i>	Summer Grass	0	67	0	0	43	67	0	0	60	33	0	80	25	
Poaceae	<i>Alloteropsis semialata</i>	Cockatoo Grass	0	0	0	0	0	0	33	0	0	0	0	0	0	0
Poaceae	<i>Ancistrachne uncinata</i>	Hooky Grass	0	0	50	0	0	0	0	0	0	0	100	0	0	0
Poaceae	<i>Aristida benthamii</i>	Bentham's Wiregrass	0	0	0	0	0	11	0	67	40	33	0	40	0	0

Family	Scientific Name	Common Name	Percentage of secondary sites in each regional ecosystem containing the species												
			11.3.2	11.3.25	11.4.8	11.4.9	11.5.3	11.5.9	11.9.2	11.10.1	11.10.3	11.10.7	11.10.8	11.10.13	Non-remnant
Poaceae	<i>Aristida calycina</i> var. <i>calycina</i>	Dark Wiregrass	100	0	25	0	100	67	0	67	80	100	0	80	50
Poaceae	<i>Aristida gracilipes</i>		100	0	50	0	14	0	67	33	20	0	0	0	0
Poaceae	<i>Aristida holathera</i>	Tall Kerosene Grass	0	0	0	0	29	44	33	0	0	33	0	20	0
Poaceae	<i>Aristida inaequiglumis</i>	Unequal Wiregrass	0	0	0	0	0	11	0	0	0	0	0	0	0
Poaceae	<i>Aristida spuria</i>		0	0	0	0	0	0	0	33	0	0	0	0	0
Poaceae	<i>Arundinella nepalensis</i>	Reedgrass	0	0	0	0	0	0	0	0	0	0	0	0	0
Poaceae	<i>Bothriochloa decipiens</i> var. <i>cloncurrensis</i>	Pitted Bluegrass	0	0	0	0	0	11	0	0	0	0	0	0	0
Poaceae	<i>Bothriochloa ewartiana</i>	Desert Bluegrass	100	33	0	0	14	0	100	0	0	0	0	0	25
Poaceae	<i>Bothriochloa pertusa</i> *	Indian Couch	100	100	75	0	71	44	100	0	0	33	0	0	100
Poaceae	<i>Capillipedium parviflorum</i>	Scented-top Grass	0	0	0	0	0	0	0	0	0	0	0	0	0
Poaceae	<i>Cenchrus ciliaris</i> *	Buffel Grass	100	100	75	100	86	33	100	33	20	67	0	0	100
Poaceae	<i>Chloris barbata</i> *	Purpletop Chloris	0	0	0	0	0	0	0	0	0	0	0	0	25
Poaceae	<i>Chloris divaricata</i>	Slender Chloris	0	0	100	0	29	11	0	0	0	0	0	0	0
Poaceae	<i>Chloris virgata</i> *	Feathertop Rhodes Grass	0	67	0	0	14	0	0	0	0	0	0	0	0
Poaceae	<i>Chrysopogon fallax</i>	Golden Beard Grass	100	0	25	0	86	78	33	33	20	67	0	20	75
Poaceae	<i>Cleistochloa subjuncea</i>		0	0	0	0	0	0	0	67	80	0	100	80	0
Poaceae	<i>Cymbopogon obtectus</i>	Silkyheads	0	0	0	0	0	0	0	67	0	0	0	0	0
Poaceae	<i>Cymbopogon refractus</i>	Barbed Wire Grass	0	0	50	0	0	0	0	67	0	0	0	0	0
Poaceae	<i>Cynodon dactylon</i> *	Bermuda Grass; Green Couch	0	67	0	0	14	0	0	0	0	0	0	0	0
Poaceae	<i>Dactyloctenium radulans</i>	Button Grass	0	33	0	100	14	56	0	0	0	0	0	0	75
Poaceae	<i>Dichanthium sericeum</i>	Queensland Bluegrass	0	0	0	0	0	0	0	33	0	0	0	0	0
Poaceae	<i>Digitaria ammobila</i>	Silky Umbrella Grass	0	33	0	0	0	0	0	0	0	0	0	0	0

Family	Scientific Name	Common Name	Percentage of secondary sites in each regional ecosystem containing the species												
			11.3.2	11.3.25	11.4.8	11.4.9	11.5.3	11.5.9	11.9.2	11.10.1	11.10.3	11.10.7	11.10.8	11.10.13	Non-remnant
Poaceae	<i>Digitaria brownii</i>	Cotton Panic Grass	0	33	0	0	0	0	0	0	0	33	0	0	0
Poaceae	<i>Digitaria ciliaris</i>	Summer Grass	0	0	0	0	0	0	0	0	0	0	0	0	25
Poaceae	<i>Digitaria diminuta</i>		0	0	0	0	0	0	0	33	100	33	0	60	25
Poaceae	<i>Digitaria divaricatissima</i>	Umbrella Grass	0	0	0	0	14	33	0	0	0	33	0	0	0
Poaceae	<i>Digitaria eriantha*</i>		0	100	0	0	14	11	33	0	0	33	0	0	50
Poaceae	<i>Digitaria longiflora</i>		0	0	0	0	14	22	0	0	0	0	0	20	0
Poaceae	<i>Digitaria minima</i>		0	0	0	0	14	0	0	0	0	0	0	0	0
Poaceae	<i>Digitaria ramularis</i>		0	0	0	0	0	0	0	0	0	33	0	0	0
Poaceae	<i>Digitaria</i> sp. A		0	0	0	0	0	22	0	0	0	33	0	0	0
Poaceae	<i>Dinebra decipiens</i> var. <i>decipiens</i>	Slender Cane Grass	0	0	0	0	0	0	0	0	0	33	100	0	0
Poaceae	<i>Dinebra ligulata</i>		0	0	0	0	0	0	0	0	0	0	0	0	0
Poaceae	<i>Echinochloa colona*</i>	Awnless Barnyard Grass	0	67	0	100	0	0	0	0	0	0	0	0	0
Poaceae	<i>Eleusine indica*</i>	Indian Crowfoot Grass	0	0	0	0	0	0	0	0	0	0	0	0	0
Poaceae	<i>Enneapogon lindleyanus</i>	Conetop Nineawn	0	0	25	0	43	0	0	33	0	0	0	0	0
Poaceae	<i>Enneapogon</i> sp. A		0	0	25	0	0	0	67	0	0	0	0	0	0
Poaceae	<i>Enteropogon ramosus</i>	Curly Windmill Grass	0	0	0	0	43	0	0	0	0	0	0	0	50
Poaceae	<i>Eragrostis elongata</i>	Clustered Lovegrass	0	33	0	0	0	0	0	0	0	0	0	0	0
Poaceae	<i>Eragrostis lacunaria</i>	Purple Lovegrass	0	0	75	0	57	44	0	0	60	0	0	60	25
Poaceae	<i>Eragrostis leptostachya</i>	Paddock Lovegrass	0	0	0	0	14	0	0	0	0	33	0	0	0
Poaceae	<i>Eragrostis parviflora</i>	Weeping Lovegrass	0	0	0	0	0	0	0	0	0	0	0	0	0
Poaceae	<i>Eragrostis pilosa*</i>	Soft Lovegrass	0	0	0	100	0	0	0	0	0	0	0	0	0
Poaceae	<i>Eragrostis sororia</i>		50	0	0	0	57	78	0	0	20	67	0	60	25

Family	Scientific Name	Common Name	Percentage of secondary sites in each regional ecosystem containing the species												
			11.3.2	11.3.25	11.4.8	11.4.9	11.5.3	11.5.9	11.9.2	11.10.1	11.10.3	11.10.7	11.10.8	11.10.13	Non-remnant
Poaceae	<i>Eragrostis spartinooides</i>		0	0	0	0	14	11	0	67	0	33	0	20	0
Poaceae	<i>Eragrostis speciosa</i>	Hansome Lovegrass	0	0	0	0	29	11	0	0	0	0	0	0	0
Poaceae	<i>Eremochloa bimaculata</i>	Poverty Grass	0	0	0	0	0	11	0	0	0	0	0	0	0
Poaceae	<i>Eriachne mucronata</i>	Mountain Wanderrie Grass	0	0	0	0	14	11	0	0	0	33	0	0	0
Poaceae	<i>Eriachne obtusa</i>	Northern Wanderrie Grass	0	0	0	0	0	22	0	33	40	0	0	20	0
Poaceae	<i>Eriochloa crebra</i>	Cup Grass	0	0	0	100	29	11	0	0	0	67	0	20	0
Poaceae	<i>Eriochloa pseudoacrotricha</i>	Early Spring Grass	0	0	0	0	0	0	0	33	0	0	0	20	0
Poaceae	<i>Eulalia aurea</i>	Silky Browntop	0	0	0	0	0	11	0	0	0	0	0	0	25
Poaceae	<i>Heteropogon contortus</i>	Black Speargrass	50	33	0	0	14	11	33	0	0	0	0	0	25
Poaceae	<i>Hymenachne amplexicaulis</i>	Olive Hymenachne	0	0	0	0	0	0	0	0	0	0	0	0	0
Poaceae	<i>Hyparrhenia rufa</i>	Thatch Grass	0	0	0	0	0	0	0	0	0	0	0	0	0
Poaceae	<i>Megathyrsus maximus</i> var. <i>maximus</i>	Guinea Grass	0	0	0	0	0	0	0	0	0	0	0	0	0
Poaceae	<i>Megathyrsus maximus</i> var. <i>pubiglumis</i>	Green Panic	0	100	0	0	0	0	0	0	0	0	0	0	0
Poaceae	<i>Melinis repens</i>	Red Natal Grass	0	33	0	0	29	11	33	67	40	67	0	80	0
Poaceae	<i>Panicum effusum</i>	Hairy Panic	50	0	0	0	14	11	0	100	20	67	0	40	25
Poaceae	<i>Paspalidium caespitosum</i>	Brigalow Grass	0	0	50	0	0	0	0	0	20	0	0	0	0
Poaceae	<i>Paspalidium constrictum</i>	Knottybutt Grass	0	0	25	0	0	0	0	0	0	0	0	0	0
Poaceae	<i>Paspalidium distans</i>		0	0	50	0	0	0	0	0	0	0	0	0	0
Poaceae	<i>Paspalidium gracile</i>	Slender Panic	0	0	0	0	0	0	0	0	60	33	0	20	0
Poaceae	<i>Paspalidium rarum</i>	Rare Paspalidium	0	0	0	0	0	33	0	0	0	0	0	0	0
Poaceae	<i>Perotis rara</i>	Comet Grass	0	33	0	0	29	56	0	0	20	33	0	0	25

Family	Scientific Name	Common Name	Percentage of secondary sites in each regional ecosystem containing the species												
			11.3.2	11.3.25	11.4.8	11.4.9	11.5.3	11.5.9	11.9.2	11.10.1	11.10.3	11.10.7	11.10.8	11.10.13	Non-remnant
Poaceae	<i>Schizachyrium fragile</i>	Firegrass	0	0	0	0	0	0	0	0	0	0	0	0	0
Poaceae	<i>Setaria surgens</i>		0	33	0	0	29	44	0	33	0	33	100	20	0
Poaceae	<i>Sorghum leiocladum</i>	Wild Sorghum	0	0	0	0	0	0	0	33	0	0	0	0	0
Poaceae	<i>Sporobolus caroli</i>	Fairy Grass	0	0	25	100	29	0	0	0	0	0	0	0	25
Poaceae	<i>Sporobolus scabridus</i>		0	0	25	100	0	0	0	0	0	0	0	0	0
Poaceae	<i>Thellungia advena</i>	Coolibah Grass	0	0	0	0	0	0	33	0	0	0	0	0	0
Poaceae	<i>Themeda avenacea</i>	Native Oatgrass	0	0	25	0	0	0	0	0	0	0	0	0	0
Poaceae	<i>Themeda triandra</i>	Kangaroo Grass	0	0	0	0	0	0	67	67	0	33	0	20	0
Poaceae	<i>Thyridolepis xerophila</i>		0	0	0	0	0	0	0	40	0	0	20	0	0
Poaceae	<i>Tragus australianus</i>	Small Burrgrass	0	0	0	0	0	0	0	0	0	0	0	0	25
Poaceae	<i>Tripogon loliiformis</i>	Five-minute Grass	0	0	0	0	0	0	0	0	0	0	0	0	0
Poaceae	<i>Urochloa foliosa</i>	Leafy Panic	0	33	0	100	0	0	33	0	0	0	0	0	0
Poaceae	<i>Urochloa mosambicensis*</i>	Sabi Grass	50	100	25	0	71	33	33	0	40	67	0	0	100
Poaceae	<i>Urochloa piligera</i>	Hairy Armgrass	0	0	25	0	14	78	0	0	20	0	0	60	25
Polygalaceae	<i>Polygala triflora</i>		0	0	0	0	14	0	0	0	0	0	0	0	0
Polygonaceae	<i>Persicaria attenuata</i>	White Smartweed	0	0	0	0	0	0	0	0	0	0	0	0	0
Pontederiaceae	<i>Monochoria cyanea</i>	Native Water Hyacinth	0	0	0	0	0	0	0	0	0	0	0	0	0
Proteaceae	<i>Grevillea decora</i>		0	0	0	0	0	0	0	0	0	0	0	0	0
Proteaceae	<i>Grevillea parallela</i>	Silver Oak; Beefwood	0	0	0	0	0	0	0	0	0	0	0	0	0
Proteaceae	<i>Grevillea pteridifolia</i>	Golden Parrot Tree; Fern-leaved Grevillea	0	0	0	0	0	0	0	0	0	0	0	0	0
Proteaceae	<i>Grevillea sessilis</i>		0	0	0	0	0	0	0	0	0	0	0	0	0
Proteaceae	<i>Grevillea striata</i>	Beefwood	0	0	0	0	0	11	0	0	0	0	0	0	0

Family	Scientific Name	Common Name	Percentage of secondary sites in each regional ecosystem containing the species													
			11.3.2	11.3.25	11.4.8	11.4.9	11.5.3	11.5.9	11.9.2	11.10.1	11.10.3	11.10.7	11.10.8	11.10.13	Non-remnant	
Proteaceae	<i>Hakea lorea</i>	Corkwood; Bootlace Oak	0	0	0	0	0	0	0	0	33	0	0	0	0	0
Proteaceae	<i>Persoonia amaliae</i>		0	0	0	0	0	0	0	0	33	0	0	0	0	0
Proteaceae	<i>Persoonia falcata</i>	Wild Pear; Geebung	0	0	0	0	0	0	0	0	100	20	0	0	0	0
Pteridaceae	<i>Cheilanthes sieberi</i>	Poison Rock Fern	50	33	75	100	43	33	0	100	100	67	0	80	25	
Pteridaceae	<i>Cheilanthes nudiuscula</i>		0	0	0	0	0	0	0	0	0	0	100	0	0	
Putranjivaceae	<i>Drypetes deplanchei</i>	Yellow Tulip; Grey Boxwood	0	0	0	0	0	0	0	0	0	0	0	100	0	0
Rhamnaceae	<i>Alphitonia excelsa</i>	Red Ash; Soap Tree	50	0	0	0	71	67	0	67	100	100	100	100	25	25
Rhamnaceae	<i>Ventilago viminalis</i>	Vine Tree	0	0	25	100	29	11	33	0	0	0	0	20	0	0
Rubiaceae	<i>Coelospermum reticulatum</i>	Medicine Bush	0	0	0	0	0	0	0	67	0	0	0	0	0	0
Rubiaceae	<i>Cyclophyllum coprosmoides</i>	Coast Canthium; Sweet Susie	0	0	0	0	0	0	0	33	0	0	0	0	0	0
Rubiaceae	<i>Larsenaikia ochreatea</i>	Native Gardenia	0	0	0	0	0	0	0	100	20	33	100	80	0	0
Rubiaceae	<i>Oldenlandia mitrasacmoides</i> subsp. <i>trachymenoides</i>		0	0	0	0	0	11	0	0	0	0	0	0	0	0
Rubiaceae	<i>Pavetta granitica</i>		0	0	0	0	0	0	0	0	0	33	100	0	0	0
Rubiaceae	<i>Pomax umbellata</i>	Pomax	0	0	0	0	0	0	0	33	0	0	0	0	0	0
Rubiaceae	<i>Psydrax odorata</i> subsp. <i>buxifolia</i>	Shiny-leaved Canthium	0	0	0	0	0	0	0	0	0	0	100	0	0	0
Rubiaceae	<i>Psydrax oleifolia</i>	Wild Lemon; Myrtle	0	0	0	0	0	11	33	0	0	0	0	0	0	25
Rubiaceae	<i>Richardia brasiliensis</i> *	White Eye; Mexican Clover	0	33	0	0	0	33	0	0	0	0	100	0	0	0
Rubiaceae	<i>Spermacoce brachystema</i>	Stiff-leaved Spermacoce	0	0	0	0	14	44	0	0	20	0	0	40	0	0
Rutaceae	<i>Acronychia laevis</i>	Hard Aspen	0	0	0	0	0	0	0	0	0	0	100	0	0	0
Rutaceae	<i>Flindersia australis</i>	Crow's Ash	0	0	0	0	0	0	0	0	0	0	0	0	0	0
Rutaceae	<i>Flindersia dissosperma</i>	Scrub Leopardwood	0	0	25	0	0	11	0	0	0	0	0	0	0	0
Rutaceae	<i>Geijera parviflora</i>	Wilga	0	0	25	100	0	0	0	0	0	0	0	0	0	0

Family	Scientific Name	Common Name	Percentage of secondary sites in each regional ecosystem containing the species												
			11.3.2	11.3.25	11.4.8	11.4.9	11.5.3	11.5.9	11.9.2	11.10.1	11.10.3	11.10.7	11.10.8	11.10.13	Non-remnant
Rutaceae	<i>Geijera salicifolia</i>	Scrub Wilga; Green Satinheart	0	0	0	0	0	0	0	0	0	0	100	0	0
Santalaceae	<i>Exocarpos latifolius</i>	Broad-leaved Ballart; Scrub Cherry	0	0	0	0	0	0	0	0	0	0	100	0	0
Santalaceae	<i>Santalum lanceolatum</i>	Northern Sandalwood	0	0	0	0	0	0	0	0	0	0	0	0	0
Sapindaceae	<i>Alectryon connatus</i>	Grey Bird's-eye	0	0	0	0	0	0	0	0	0	0	100	0	0
Sapindaceae	<i>Alectryon diversifolius</i>	Scrub Boonaree	0	0	25	100	0	0	0	0	0	0	0	0	0
Sapindaceae	<i>Atalaya hemiglauca</i>	Whitewood	50	0	25	0	14	0	100	0	0	0	0	0	25
Sapindaceae	<i>Dodonaea lanceolata</i>	Hop Bush	0	0	0	0	0	0	0	33	0	0	0	0	0
Sapindaceae	<i>Dodonaea stenophylla</i>		0	0	0	0	0	0	0	0	0	0	0	0	0
Sapotaceae	<i>Planchonella pohlmanniana</i>	Yellow Boxwood	0	0	0	0	0	0	0	0	0	33	0	0	0
Sapotaceae	<i>Planchonella pubescens</i>		0	0	0	0	0	0	0	0	0	0	100	0	0
Scrophulariaceae	<i>Eremophila debilis</i>	Winter Apple	0	0	0	0	29	0	0	0	0	0	0	0	0
Scrophulariaceae	<i>Eremophila mitchellii</i>	False Sandalwood	50	0	75	0	14	0	0	0	0	0	0	0	0
Scrophulariaceae	<i>Myoporum montanum</i>	Western Boobiella	0	0	0	0	0	0	0	0	0	0	0	0	0
Solanaceae	<i>Datura leichhardtii*</i>	Thornapple	0	33	0	0	0	0	33	0	0	0	0	0	0
Solanaceae	<i>Pimelea sericostachya</i>		0	33	0	0	0	0	0	0	0	0	0	0	0
Solanaceae	<i>Solanum ellipticum</i>	Potato Bush	0	33	25	0	14	0	0	67	0	0	100	20	0
Solanaceae	<i>Solanum esuriale</i>	Quena	0	0	25	0	0	0	0	0	0	0	0	0	0
Solanaceae	<i>Solanum parvifolium</i>		0	0	25	0	0	0	0	0	40	0	0	0	0
Sparrmanniaceae	<i>Corchorus trilocularis</i>	Wild Jute	0	0	0	0	0	0	0	0	0	0	0	0	0
Sparrmanniaceae	<i>Grewia latifolia</i>	Dysentery Plant; Dog's Balls	0	0	50	0	29	11	33	33	0	0	0	0	0
Sparrmanniaceae	<i>Grewia retusifolia</i>	Dysentery Bush; Emu Berry	100	33	25	0	57	11	0	0	0	33	0	0	50
Stylidiaceae	<i>Stylidium eglandulosum</i>	Woolly-stemmed Triggerplant	0	0	0	0	0	0	0	0	0	0	0	0	0

Family	Scientific Name	Common Name	Percentage of secondary sites in each regional ecosystem containing the species												
			11.3.2	11.3.25	11.4.8	11.4.9	11.5.3	11.5.9	11.9.2	11.10.1	11.10.3	11.10.7	11.10.8	11.10.13	Non-remnant
Typhaceae	<i>Typha sp.</i>	Bulrush	0	0	0	0	0	0	0	0	0	0	0	0	0
Ulmaceae	<i>Trema tomentosa</i>	Poison Peach	0	0	0	0	0	0	0	0	0	0	100	20	0
Verbenaceae	<i>Stachytarpheta jamaicensis*</i>	Snake weed	0	33	0	0	0	0	0	0	0	0	0	0	0
Violaceae	<i>Pigea enneasperma</i>	Purple Spade Flower	100	33	0	0	57	11	67	0	0	33	0	0	0
Violaceae	<i>Pigea stellarioides</i>	Orange Spade Flower	0	33	0	0	29	56	0	100	40	100	0	80	0
Vitaceae	<i>Cissus oblonga</i>	Smooth Water Vine	0	0	0	0	0	0	0	0	0	0	100	0	0
Vitaceae	<i>Clematicissus opaca</i>	Pepper Vine	0	33	0	0	0	0	0	0	0	0	0	0	0
Vitaceae	<i>Tetrastigma nitens</i>	Native Grape; Three-leaf Water Vine	0	0	0	0	0	0	0	0	0	0	100	0	0
Xanthorrhoeaceae	<i>Xanthorrhoea johnsonii</i>	Johnson's Grass Tree	0	0	0	0	0	0	0	33	0	0	0	20	0
Zygophyllaceae	<i>Tribulopsis angustifolia</i>		0	0	0	0	14	33	0	0	0	0	0	20	0
Zygophyllaceae	<i>Tribulus terrestris*</i>	Goat's Head; Bullhead; Small Caltrop	0	0	0	100	14	0	33	0	0	0	0	0	0

Appendix C2 Fauna recorded during field surveys

Common Name	Scientific Name	Abundance per Broad Vegetation Group*										
		7a	10a	12a	16a/9e	17a	17b	18b	24a	25a	34d	NR [†]
MAMMALS												
Short-beaked Echidna	<i>Tachyglossus aculeatus</i>	++		+	+					++	+	+
Eastern Grey Kangaroo	<i>Macropus giganteus</i>				++		+	++	+		+	++
Common Wallaroo	<i>Macropus robustus</i>		++	++					+++			
Unadorned/Herbert's Rock-wallaby	<i>Petrogale inornata herberti</i>	+++										

Common Name	Scientific Name	Abundance per Broad Vegetation Group*										
		7a	10a	12a	16a/9e	17a	17b	18b	24a	25a	34d	NR [†]
Swamp Wallaby	<i>Wallabia bicolor</i>		++	+	+				+++	+		
Rufous Bettong	<i>Aepyprymnus rufescens</i>			+		+		++				++
Narrow-nosed Planigale	<i>Planigale tenuirostris</i>						+			++		+
Common Planigale	<i>Planigale maculata</i>							+				+
Koala	<i>Phascolarctos cinereus</i>		+	+	+++	+			+			
Common Brush-tailed Possum	<i>Trichosurus vulpecula</i>	+		++	+++	+++	+	++				
Krefftt's Glider	<i>Petaurus notatus</i>						+			+		
Squirrel Glider	<i>Petaurus norfolcensis</i>				++			+				
Central Greater Glider	<i>Petauroides armillatus</i>	+	++		+++	++					++	
House Mouse	<i>Mus musculus</i>		+	+				+	++			
Delicate Mouse	<i>Pseudomys delicatulus</i>		+					++				+
Eastern Pebble Mouse	<i>Pseudomys patrius</i>			++				++				
Lakeland Downs Mouse	<i>Leggadina lakedownensis</i>		++	++				+				
Water Rat	<i>Hydromys chrysogaster</i>											+
European Rabbit	<i>Oryctolagus cuniculus</i>		+		++	++	+++	+	+	++		+
Little Red Flying-fox	<i>Pteropus scapulatus</i>				++							++
Feral Pig	<i>Sus scrofa</i>				+							+
Feral Cat	<i>Felis catus</i>			+	+		+	+	+	+		++
Dingo	<i>Canis lupus dingo</i>			++	++			++				
Red Fox	<i>Vulpes vulpes</i>							+				
Bats												
Gould's Wattle Bat	<i>Chalinolobus gouldii</i>		+++	+++	+++	+++	+++	+++	+++	+++	+++	+++
Chocolate Wattle Bat	<i>Chalinolobus morio</i>		++	++		+	+	++	+++			+++

Common Name	Scientific Name	Abundance per Broad Vegetation Group*										
		7a	10a	12a	16a/9e	17a	17b	18b	24a	25a	34d	NR [†]
Hoary Wattle Bat	<i>Chalinolobus nigrogriseus</i>				++	+				+		
Little Pied Bat	<i>Chalinolobus picatus</i>		+++	++	+	-	+	+++	+++	-	+++	+++
Long-eared Bat	<i>Nyctophilus</i> sp.			+++	+	++	+	+	+	++		+
Western Broad-nosed Bat	<i>Scotorepens balstoni</i>		-	+	++	+++	-	+++	+++	+++	-	+++
Little Broad-nosed bat	<i>Scotorepens greyii</i>		+++	+++	+++	+++	+	+++	+++	+++	+++	+++
Inland Forest Bat	<i>Vespadelus baverstocki</i>		+	+++	-	-	-	+	++	-		+++
Eastern Cave Bat	<i>Vespadelus troughtoni</i>		+	+++		+++	+	+++	+++			+
Eastern Bentwing Bat	<i>Miniopterus orianae oceanensis</i>		+++	++	++	+	+	+++	+++		-	
White-striped Freetail-bat	<i>Austronomus australis</i>			+								
Greater Northern Freetail-bat	<i>Chaerephon jobensis</i>		+++	+++	+++	+++	+++	+++	+++	+++	+++	+++
Northern Freetail Bat	<i>Ozimops lumsdenae</i>		+++	+++	+++	+++	+++	+++	+++	+++	+++	+++
Eastern Freetail Bat	<i>Ozimops ridei</i>		++	+++	+++	+++	+++	+++	+++	+++	-	+++
Bristle-faced Freetail Bat	<i>Setriostris eleryi</i>		-	-						-		++
Yellow-bellied Sheathtail-bat	<i>Saccolaimus flaviventris</i>		-	+++	+++	+++	+	+++	+++	+++	+++	+++
Troughton's Sheathtail-bat	<i>Taphozous troughtoni</i>		-	-	-		-	-	-	-		-
BIRDS												
Emu	<i>Dromaius novaehollandiae</i>			+						+		+
Magpie Goose	<i>Anseranas semipalmata</i>											++
Plumed Whistling-duck	<i>Dendrocygna eytoni</i>				+							++
Australian Wood Duck	<i>Chenonetta jubata</i>											++
Pacific Black Duck	<i>Anas superciliosa</i>										++	++
Grey Teal	<i>Anas gracilis</i>										++	

Common Name	Scientific Name	Abundance per Broad Vegetation Group*										
		7a	10a	12a	16a/9e	17a	17b	18b	24a	25a	34d	NR [†]
Hardhead	<i>Aythya australis</i>											+
Brown Quail	<i>Synoicus ypsilophorus</i>			++							+	++
Stubble Quail	<i>Coturnix pectoralis</i>											+
Australasian Grebe	<i>Tachybaptus novaehollandiae</i>											+
Common Bronzewing	<i>Phaps chalcoptera</i>					++			+			
Crested Pigeon	<i>Ocyphaps lophotes</i>			+		++	+++	++				++
Squatter Pigeon	<i>Geophaps scripta</i>			++		++		+				++
Bar-shouldered Dove	<i>Geopelia humeralis</i>				+			++	+			
Diamond Dove	<i>Geopelia cuneata</i>			+				+				
Peaceful Dove	<i>Geopelia placida</i>			+++	+++	++		+++	+++	++		+++
Australian Bustard	<i>Ardeotis australis</i>							++				+
Pheasant Coucal	<i>Centropus phasianinus</i>		+	++	++	++	+	++		++		
Channel-billed Cuckoo	<i>Scythrops novaehollandiae</i>			+	++		++	++	+	+		+
Horsfield's Bronze-cuckoo	<i>Chrysococcyx basalis</i>					+						
Shining Bronze-cuckoo	<i>Chrysococcyx lucidus</i>		++						++			
Little Bronze-cuckoo	<i>Chrysococcyx minutillus</i>				+							+
Pallid Cuckoo	<i>Cacomantis pallidus</i>					+			+			++
Fan-tailed Cuckoo	<i>Cacomantis flabelliformis</i>								+			
Pacific Koel	<i>Eudynamys orientalis</i>				++	++	+					
Tawny Frogmouth	<i>Podargus strigoides</i>	+		+	++			++	+			
Australian Owlet-nightjar	<i>Aegotheles cristatus</i>		++	+				+				
White-throated Nightjar	<i>Eurostopodus mystacalis</i>	+		+						++		+
White-throated Needletail	<i>Hirundapus caudacutus</i>											++

Common Name	Scientific Name	Abundance per Broad Vegetation Group*											
		7a	10a	12a	16a/9e	17a	17b	18b	24a	25a	34d	NR [†]	
Eurasian Coot	<i>Fulica atra</i>												+
Brolga	<i>Antigone rubicunda</i>												++
Bush Stone-curlew	<i>Burhinus grallarius</i>				+				+				
Pied Stilt	<i>Himantopus himantopus</i>									+			+
Masked Lapwing	<i>Vanellus miles</i>					++							++
Black-fronted Dotterel	<i>Euseyornis melanops</i>												++
Painted Buttonquail	<i>Turnix varius</i>		++	++				++					++
Little Black Cormorant	<i>Phalacrocorax sulcirostris</i>												++
Australasian Darter	<i>Anhinga novaehollandiae</i>												+
Australian Pelican	<i>Pelecanus conspicillatus</i>												+
Eastern Great Egret	<i>Ardea alba modesta</i>				+								+
Intermediate Egret	<i>Ardea intermedia</i>												+
White-necked Heron	<i>Ardea pacifica</i>												+
Cattle Egret	<i>Bubulcus ibis</i>												+
White-faced heron	<i>Egretta novaehollandiae</i>												++
Nankeen Night-heron	<i>Nycticorax caledonicus</i>												++
Straw-necked Ibis	<i>Threskiornis spinicollis</i>												++
Royal Spoonbill	<i>Platalea regia</i>												+
Black-shouldered Kite	<i>Elanus axillaris</i>										+		
Wedge-tailed Eagle	<i>Aquila audax</i>		++	++	+								++
Pacific Baza	<i>Aviceda subcristata</i>		+								+		
Brown Goshawk	<i>Accipiter fasciatus</i>			+				+					
Black Kite	<i>Milvus migrans</i>							++		+			++

Common Name	Scientific Name	Abundance per Broad Vegetation Group*										
		7a	10a	12a	16a/9e	17a	17b	18b	24a	25a	34d	NR [†]
Whistling Kite	<i>Haliastur sphenurus</i>			+++	+++	+++	+	+++	++	++	+	+++
Southern Boobook	<i>Ninox novaeseelandiae</i>	+	+	++	++	+++	+	++	+	++		++
Laughing Kookaburra	<i>Dacelo novaeguineae</i>		++	+++	+++	+++	+++	+++	+++	+++		+++
Blue-winged Kookaburra	<i>Dacelo leachii</i>				++	+	+	++		+++		
Red-backed Kingfisher	<i>Todiramphus pycropterus</i>											+
Forest Kingfisher	<i>Todiramphus macleayi</i>				+	++			+	+++		
Sacred Kingfisher	<i>Todiramphus sanctus</i>		+							+++		
Rainbow Bee-eater	<i>Merops ornatus</i>		+	+++	++	++		++	+++	++		++
Dollarbird	<i>Eurystomus orientalis</i>				+++	+++				+++		
Nankeen Kestrel	<i>Falco cenchroides</i>				+	++						++
Peregrine Falcon	<i>Falco peregrinus</i>			+			+					
Brown Falcon	<i>Falco berigora</i>		+									
Sulphur-crested Cockatoo	<i>Cacatua galerita</i>	+++	+++	+++	+++	+++	++	+++	+++	+++	++	++
Glossy Black-cockatoo	<i>Calyptorhynchus lathami</i>									+		
Galah	<i>Eolophus roseicapilla</i>			++	++	++	+	++				++
Cockatiel	<i>Nymphicus hollandicus</i>						++					+
Red-winged Parrot	<i>Aprosmictus erythropterus</i>		++	+++	+++	+++	+++	+++	++	+++		+++
Pale-headed Rosella	<i>Platyercus adscitus</i>		++	+++	+++	+++	+++	+++	+++	++	++	++
Budgerigar	<i>Melopsittacus undulatus</i>		++	++				+				++
Little Lorikeet	<i>Glossopsitta pusilla</i>					+						
Rainbow Lorikeet	<i>Trichoglossus haematodus</i>	++	+++	+++	+++	+++	++	+++	+++	+++		++
Scaly-breasted Lorikeet	<i>Trichoglossus chlorolepidotus</i>			++								
Spotted Bowerbird	<i>Chlamydera maculata</i>			+	++	+++	++	+	+			

Common Name	Scientific Name	Abundance per Broad Vegetation Group*										
		7a	10a	12a	16a/9e	17a	17b	18b	24a	25a	34d	NR [†]
Red-backed Fairywren	<i>Malurus melanocephalus</i>		++	++	++	+++	+++	++	++	+++	+	+++
Purple-backed Fairywren	<i>Malurus assimilis</i>				+			++		++		
Noisy Miner	<i>Manorina melanocephala</i>		+++	++	+++	+++	++	++	++	+++	++	++
Yellow-throated Miner	<i>Manorina flavigula</i>			++		++	+++	++	++			++
Singing Honeyeater	<i>Gavicalis virescens</i>			+			+			+		
Scarlet Honeyeater	<i>Myzomela sanguinolenta</i>									+		
Brown Honeyeater	<i>Lichmera indistincta</i>	+		++	++			+++	+			++
Blue-faced Honeyeater	<i>Entomyzon cyanotis</i>		++	+++	+++	+++		+++	++		++	++
White-throated Honeyeater	<i>Melithreptus albogularis</i>	+	+++	+++	+++	++	+	+++	++	+	+	
Striped Honeyeater	<i>Plectorhyncha lanceolata</i>			++	+			++	+++			
Little Friarbird	<i>Philemon citreogularis</i>		+++	+++	+++	++	+++	++	+++	+++	+	++
Noisy Friarbird	<i>Philemon corniculatus</i>		+++	+++	+++	+++	++	+++	+++	+++	+	+++
Striated Pardalote	<i>Pardalotus striatus</i>		+++	+++	+++	+++	+++	+++	+++	+++	++	+++
Yellow Thornbill	<i>Acanthiza nana</i>		++						+++			
Buff-rumped Thornbill	<i>Acanthiza reguloides</i>		+++					++	+++	++		
Speckled Warbler	<i>Pyrrholaemus sagittatus</i>			+				+				
Weebill	<i>Smicrornis brevirostris</i>		+++	+++	+++	+++	+	+++	+++	+++	++	++
White-throated Gerygone	<i>Gerygone olivacea</i>	+		+++	++	++		+++	+++	+++		+
Grey-crowned Babbler	<i>Pomatostomus temporalis</i>		+++	+++	++	++		+++	+++	+++		
Golden-headed Cisticola	<i>Cisticola exilis</i>											+
Silvereye	<i>Zosterops lateralis</i>	++								++		
Masked Woodswallow	<i>Artamus personatus</i>											++
White-browed Woodswallow	<i>Artamus superciliosus</i>				++				++			++

Common Name	Scientific Name	Abundance per Broad Vegetation Group*										
		7a	10a	12a	16a/9e	17a	17b	18b	24a	25a	34d	NR [†]
Black-faced Woodswallow	<i>Artamus cinereus</i>							+				
White-breasted Woodswallow	<i>Artamus leucorhynchus</i>				++							
Grey Butcherbird	<i>Cracticus torquatus</i>		+++	++	+++	++		++	+++	+	+	
Pied Butcherbird	<i>Cracticus nigrogularis</i>		++	+++	+++	+++	+++	+++	+++	+++	+	+++
Australian Magpie	<i>Gymnorhina tibicen</i>		+++	+++	+++	+++	+++	+++	+++	+++		+++
Pied Currawong	<i>Strepera graculina</i>	+++	+++	+++	++	++		+++	+++	+		+
Black-faced Cuckooshrike	<i>Coracina novaehollandiae</i>		+++	+++	++	++	+++	+++	+++	+++		+++
White-bellied Cuckooshrike	<i>Coracina papuensis</i>			++	+	+	++					
White-winged Triller	<i>Lalage tricolor</i>					+		++				
Common Cicadabird	<i>Edolisoma tenuirostre</i>									+		
Varied Sitella	<i>Daphoenositta chrysoptera</i>		+++		++					++		
Grey Shrikethrush	<i>Colluricincla harmonica</i>		+++		++			++	+++			+
Golden Whistler	<i>Pachycephala pectoralis</i>	+										
Rufous Whistler	<i>Pachycephala rufiventris</i>		++	+++	++	+++	+	+++	+++	+++	+	++
Olive-backed Oriole	<i>Oriolus sagittatus</i>		+++	++	++	+	+	+++	++			
Australasian Figbird	<i>Sphecotheres vieilloti</i>			++	++	++						
Spangled Drongo	<i>Dicrurus bracteatus</i>				+						++	
Grey Fantail	<i>Rhipidura albiscapa</i>	+	++	++	++			+++	+++			++
Rufous Fantail	<i>Rhipidura rufifrons</i>	+						+				
Willie Wagtail	<i>Rhipidura leucophrys</i>		+	+	++	+	+	++	+	++	+	++
Magpie-lark	<i>Grallina cyanoleuca</i>			+		+++		++				+++
Leaden Flycatcher	<i>Myiagra rubecula</i>	+	+++	+	++		++	++	++	++		
Australian Raven	<i>Corvus coronoides</i>			++	+	+						

Common Name	Scientific Name	Abundance per Broad Vegetation Group*										
		7a	10a	12a	16a/9e	17a	17b	18b	24a	25a	34d	NR [†]
Torresian Crow	<i>Corvus orru</i>		+++	+++	+++	+++	+++	+++	+++	+++	+++	+++
White-winged Cough	<i>Corcorax melanorhamphos</i>			++	++	+			+			
Apostlebird	<i>Struthidea cinerea</i>	+	++	+++	++	+++		++	++		++	++
Jacky Winter	<i>Microeca fascinans</i>			+								
Eastern Yellow Robin	<i>Eopsaltria australis</i>								+			
Australasian Reed Warbler	<i>Acrocephalus australis</i>											+
Brown Songlark	<i>Megalurus cruralis</i>											+
Rufous Songlark	<i>Megalurus mathewsi</i>							+++	+	+		++
Common Myna	<i>Acridotheres tristis</i>											++
Mistletoebird	<i>Dicaeum hirundinaceum</i>	+	+	+	+			+	+++		+	
Australasian Pipit	<i>Anthus novaeseelandiae</i>											++
Chestnut-breasted Mannikin	<i>Lonchura castaneothorax</i>											++
Plum-headed Finch	<i>Neochmia modesta</i>											
Double-barred Finch	<i>Taeniopygia bichenovii</i>	+	++	+++	+			+++	++		+	
REPTILES												
Robust Blind Snake	<i>Anilius ligatus</i>				+							
Small-headed Blind Snake	<i>Anilius affinis</i>					+		+	+			
Spotted Python	<i>Antaresia maculosa</i>				+							
Black-headed Python	<i>Aspidites melanocephalus</i>										+	
Brown Tree Snake	<i>Boiga irregularis</i>				+							
Green Tree Snake	<i>Dendrelaphis punctulatus</i>											+
Eastern Brown Snake	<i>Pseudonaja textilis</i>											+
Coral Snake	<i>Brachyuropsis australis</i>				+							

Common Name	Scientific Name	Abundance per Broad Vegetation Group*										
		7a	10a	12a	16a/9e	17a	17b	18b	24a	25a	34d	NR [†]
Yellow-faced Whipsnake	<i>Demansia psammophis</i>						+				+	
Curl Snake	<i>Suta suta</i>			+								
Burton's Legless Lizard	<i>Lialis burtonis</i>		+		+					+		
Eastern Striped Skink	<i>Ctenotus robustus/spaldingi</i>		+++	++			+	+	+	++		++
Eastern Barred Wedgesnout Ctenotus	<i>Ctenotus strauchii</i>								++		++	
Eastern Mulch-slider	<i>Lerista fragilis</i>		+++	++			+		+	+++	+	+
Common Dwarf Skink	<i>Menetia greyii</i>			++								
Dwarf Litter-skink	<i>Pygmaeascincus timlowi</i>			+	++	++						++
Iridescent Litter-skink	<i>Lygisaurus foliorum</i>		+++		++					+++		
Shaded-litter Rainbow-skink	<i>Carlia munda</i>			++	++	++			++		+	++
Open-litter Rainbow-skink	<i>Carlia pectoralis</i>	+++		++	+++	+++			++	+++		
Robust Rainbow-skink	<i>Carlia schmeltzii</i>			+	+			+		+		
Tussock Rainbow-skink	<i>Carlia vivax</i>				++						++	
Elegant Snake-eyed Skink	<i>Cryptoblepharus pulcher</i>		++	++	++	+	+	++				
Fire-tailed Skink	<i>Morethia taeniopleura</i>		+++	+++	++	++	+	+	+	+++		+
Bearded Dragon	<i>Pogona barbata</i>			+					+			
Tommy Roundhead	<i>Diporiphora australis</i>		++	+++					++	++		
Black-headed Monitor	<i>Varanus tristis</i>					+			++			+
Dubious Dtella	<i>Gehyra dubia</i>	+		+++	++			+++	++	+++	++	+
Chain-backed Dtella	<i>Gehyra catenata</i>				++		+		++	+++		
Bynoe's Gecko	<i>Heteronotia binoei</i>	+++	+++	+++	+++	+++	++	+++	+++	+++	+++	+++
Spiny Knob-tail Gecko	<i>Nephurus asper</i>								+			
Box-patterned Gecko	<i>Lucasium steindachneri</i>		++	+++			++	++	+++		++	

Common Name	Scientific Name	Abundance per Broad Vegetation Group*										
		7a	10a	12a	16a/9e	17a	17b	18b	24a	25a	34d	NR [†]
Eastern Fat-tailed Gecko	<i>Diplodactylus platyurus</i>			++		+++			+			
Wood Gecko	<i>Diplodactylus vittatus</i>		+						+++			
Ocellated Velvet Gecko	<i>Oedura monilis</i>							+	+	+++		
Ornate Velvet Gecko	<i>Oedura picta</i>			++								
Eastern Spiny-tailed Gecko	<i>Strophurus williamsi</i>			++				+		+		+
AMPHIBIANS												
Cane Toad	<i>Rhinella marina</i>	+		+++	+++	+++	++	+++	+++	++	+++	+++
Spotted Grass Frog	<i>Limnodynastes tasmaniensis</i>			+		++	++	+		+		++
Scarlet sided Pobblebonk	<i>Limnodynastes terraereginae</i>				++	++					++	
Green Tree-Frog	<i>Litoria caerulea</i>			+					++	+	++	
Desert Tree-Frog	<i>Litoria rubella</i>							+		++	+++	++
Roth's Tree Frog	<i>Litoria rothii</i>										++	
Bumpy Rocket Frog	<i>Litoria inerma</i>					++					++	+++
Broad-palmed Frog	<i>Litoria latopalmata</i>											+
Ornate Burrowing Frog	<i>Platyplectrum ornatum</i>		+	++	+++	+++	++	+++	++	+++	+++	+++
Short-footed Frog	<i>Cyclorana brevipes</i>					++	+	++	+	+		
New Holland Frog	<i>Cyclorana novaehollandiae</i>					++					+++	++
Green-stripe Frog	<i>Cyclorana albogutata</i>										+	++
Wrinkled Toadlet	<i>Uperoleia rugosa</i>							+				+
Major Toadlet	<i>Pseudophryne major</i>										++	

*Abundance: + = only one individual recorded; ++ = more than one individual but present in fewer than half the sites surveyed; +++ = present in the majority of sites surveyed.

†NR = non-remnant pasture.

APPENDIX D

ANABAT RESULTS



Microbat Call Interpretation Report

Prepared for (“Client”):	METSERVE
Survey location/project name:	Saraji West
Survey dates:	25 October – 3 November 2018
Client project reference:	
Job no.:	MET-1802
Report date:	14 December 2018

DISCLAIMER:

© Copyright – Balance! Environmental, ABN 75 795 804 356. This document and its content are copyright and may not be copied, reproduced or distributed (in whole or part) without the prior written permission of Balance! Environmental other than by the Client for the purposes authorised by Balance! Environmental (“Intended Purpose”). To the extent that the Intended Purpose requires the disclosure of this document and/or its content to a third party, the Client must procure such agreements, acknowledgements and undertakings as may be necessary to ensure that the third party does not copy, reproduce, or distribute this document and its content other than for the Intended Purpose. This disclaimer does not limit any rights Balance! Environmental may have under the Copyright Act 1968 (Cth).

The Client acknowledges that the Final Report is intended for the sole use of the Client, and only to be used for the Intended Purpose. Any representation or recommendation contained in the Final Report is made only to the Client. Balance! Environmental will not be liable for any loss or damage whatsoever arising from the use and/or reliance on the Final Report by any third party.

Methods

Data received & post-processing

Balance! Environmental received 14 ZCA data files and associated log files, recorded using two Anabat Express detectors (Titley Scientific, Brisbane) over seven consecutive nights (25th October – 2nd November 2018).

The ZCA files were processed with *AnalookW* (Corben 2018) to extract individual Anabat ZC call-sequence files for analysis. This process yielded some 33,000 ZC files; however, when a generic noise filter was applied in *AnalookW*, fewer than 3000 ZC files were found to contain identifiable bat-calls. Most of the noise files were generated from Anabat B (Meserve).

Call analysis and identification

All ZC files that passed the noise filter were analysed in *AnalookW*, with species identification achieved manually by comparing call spectrograms and derived metrics with those of reference calls from central and northern Queensland and/or with published call descriptions (e.g. Reinhold et al. 2001). Consideration was also given to the probability of species' occurrence based on published distribution information (e.g. Churchill 2008; van Dyck *et al.* 2013) and on-line database records (e.g. <http://www.ala.org.au>).

Reporting standard

The format and content of this report follows Australasian Bat Society standards for the interpretation and reporting of bat call data (Reardon 2003), available on-line at <http://www.ausbats.org.au>.

Species nomenclature follows Jackson & Groves (2015), which elevates the sub-genus names proposed by Reardon *et al.* (2014) for the *Mormopterus* free-tailed bats to genus level; hence *Ozimops lumsdenae* (syn. *M. beccarii*) and *O. ridei* (syn. *M. ridei* and *M.* 'species 2') are used herein.

Results & Discussion

A total of 2469 individual bat calls were identified in this data set, with 82% (2031) of those recorded by Anabat B (Meserve) and the remainder (438 calls) recorded by Anabat ECO1019.

Reliable identification was achieved on 2191 calls (89% of total), which were attributed to seven unique species and two species pairs, the members of which cannot be differentiated based on call characteristics. The positively-identified species included the following:

- *Chalinolobus gouldii*;
- *Nyctophilus geoffroyi* / *N. gouldi*;
- *Scotorepens balstoni*;
- *Scotorepens greyii* / *S. sanborni*;
- *Vespadelus troughtoni*;
- *Chaerephon jobensis*;
- *Ozimops lumsdenae*;
- *Ozimops ridei*; and
- *Saccolaimus flaviventris*.

Eighteen percent (278) of the calls could not be reliably identified due to similarities in call characteristics shared by several species that are likely to occur in the study area. These unresolved calls were allocated to one of the following species groups:

- *Chalinolobus gouldii* / *Ozimops ridei*;
- *C. gouldii* / *Scotorepens balstoni*;
- *Scotorepens greyii* / *Chalinolobus nigrogriseus*;
- *Saccolaimus flaviventris* / *Chaerephon jobensis*; and
- *S. flaviventris* / *Ozimops lumsdenae*.

Of these unresolved groups, only one potentially represents an additional species (*i.e.* *Chalinolobus nigrogriseus*), with the others all containing species that were otherwise positively identified from more typical calls.

Table 1 provides a summary of species' presence on each detector-night throughout the survey. Where unresolved calls were identified, all members of the relevant group are listed as "possible" unless positive identification was achieved on other calls.

Sample spectrograms of each recorded call type are shown at Appendix 1.

References

- Churchill, S. (2008). *Australian Bats*. Jacana Books, Allen & Unwin; Sydney.
- Corben, C. (2018). Analoow for bat call analysis using ZCA. Version 4.3x, 19 July 2018.
- Jackson, S. and Groves, C. (2015). *Taxonomy of Australian Mammals*. CSIRO Publishing, Melbourne.
- Reardon, T. (2003). Standards in bat detector based surveys. *Australasian Bat Society Newsletter* **20**, 41-43.
- Reardon, T. B., McKenzie, N. L., Cooper, S. J. B., Appleton, B., Carthew, S. and Adams, M. (2014). A molecular and morphological investigation of species boundaries and phylogenetic relationships in Australian free-tailed bats *Mormopterus* (Chiroptera : Molossidae). *Australian Journal of Zoology* **62**, 109–136.
- Reinhold, L., Law, B., Ford, G. and Pennay, M. (2001). *Key to the bat calls of south-east Queensland and north-east New South Wales*. Department of Natural Resources and Mines, Brisbane.
- van Dyck, S., Gynther, I. and Baker, A. (ed.) (2013). *Field Companion to the Mammals of Australia*. New Holland; Sydney.

Table 1. Microbat species recorded during the Saraji West survey, 25 October – 2 November 2018.

- ◆ = 'definite' - at least one call was attributed unequivocally to the species
- = 'possible' - calls similar to those of the species were recorded, but were not reliably identified

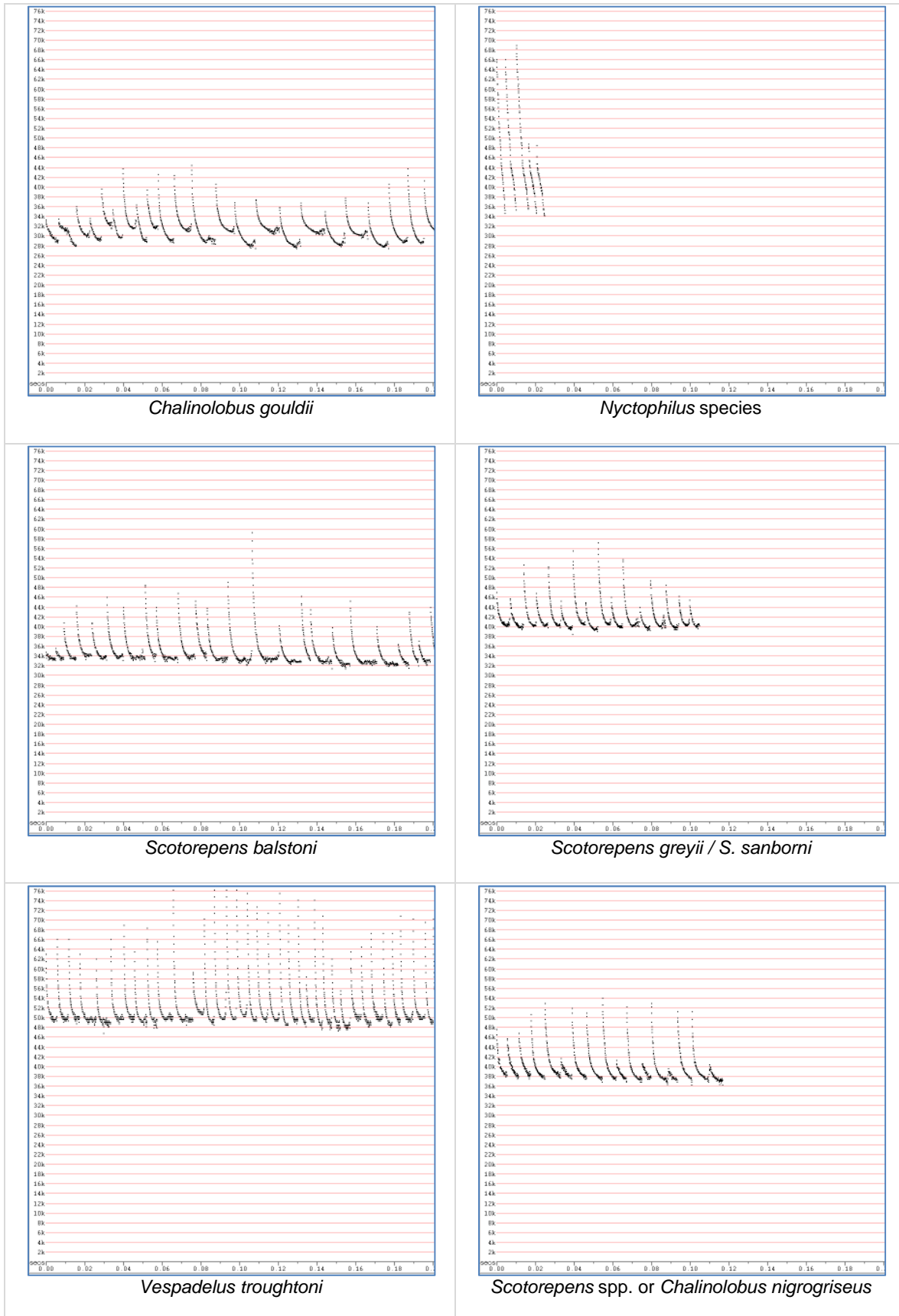
Detector:	Anabat B Metserve							Anabat ECO1019				
Date:	25-Oct	26-Oct	27-Oct	28-Oct	29-Oct	30-Oct	1-Nov	26-Oct	27-Oct	28-Oct	29-Oct	30-Oct
<i>Chalinolobus gouldii</i>	◆	◆	◆	◆	◆	◆	◆	◆		◆	◆	◆
<i>Chalinolobus nigrogriseus</i>	□	□	□			□	□			□		
<i>Nyctophilus</i> species						◆						
<i>Scotorepens balstoni</i>	◆	◆	◆	□	□	◆	◆					◆
<i>Scotorepens greyii</i> / <i>S. sanborni</i>		◆	◆	◆	◆	◆	◆				◆	◆
<i>Vespadelus trougtoni</i>							◆					◆
<i>Chaerephon jobensis</i>	□	◆	◆	◆	◆	◆	◆	◆	◆	◆	◆	
<i>Ozimops lumsdenae</i>		◆	◆	◆	◆	◆	◆	◆		◆	◆	◆
<i>Ozimops ridei</i>	□	◆	◆	□	□	◆	◆	◆		◆	□	□
<i>Saccolaimus flaviventris</i>	◆	◆	◆		◆	◆	◆		◆	◆	◆	◆

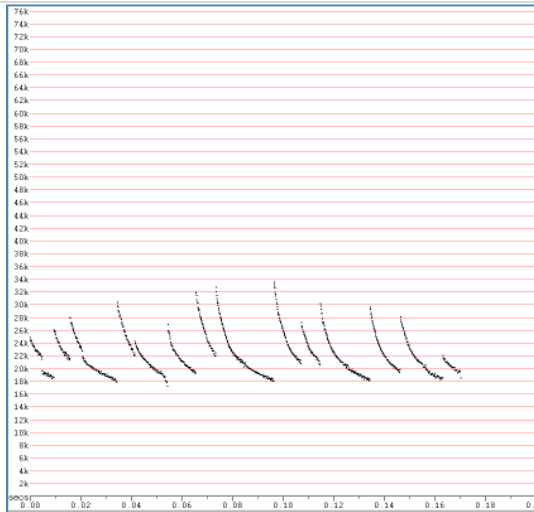
Glossary

Technical terms used in this report are described in the following table.

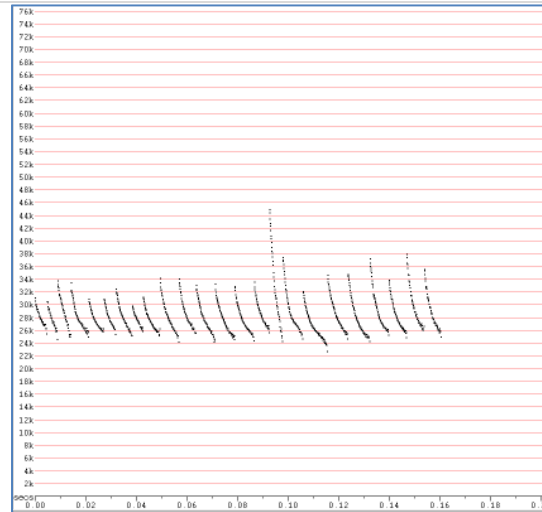
Approach phase	The part of a bat <i>call</i> emitted as the bat starts to home in on a detected prey item; a transitional series of <i>pulses</i> between the <i>search phase</i> and <i>feeding buzz</i> , that become progressively steeper and shorter in duration.
Call	Refers to a single bat call, made up of a series of individual sound <i>pulses</i> in one or more <i>phases</i> (<i>search, approach, feeding buzz</i>).
CF (=Constant Frequency)	A type of <i>pulse</i> in which the dominant component consists of a more-or-less ‘pure tone’ of sound at a Constant Frequency; with <i>shape</i> appearing flat on the sonogram. Often also contains a brief <i>FM</i> component at the beginning and/or end of the CF component (<i>viz.</i> FM-CF-FM).
Characteristic frequency (Fc)	The frequency of the flattest part of a <i>pulse</i> ; usually the lowest frequency reached in the <i>qCF</i> component of a pulse. This is often the primary diagnostic feature for species identification.
Duration	The time period from the beginning of a <i>pulse</i> to the end of the pulse.
Feeding buzz	The terminal part of a <i>call</i> , following the <i>approach phase</i> , emitted as the bat catches a prey item; a distinctive, rapid series of very steep, very short-duration pulses.
FM (=Frequency Modulated)	A type of <i>pulse</i> in which there is substantial change in frequency from beginning to end; <i>shape</i> ranges from almost vertical and linear through varying degrees of curvature.
FC range	Refers to the range of frequencies occupied by the <i>characteristic frequency</i> section of <i>pulses</i> within a call or set of calls.
Frequency sweep or “band-width”	The range of frequencies through which a <i>pulse</i> sweeps from beginning to end; Maximum frequency (Fmax) – minimum frequency (Fmin).
Knee	The transitional part of a <i>pulse</i> between the initial (usually steeper) frequency sweep and the <i>characteristic frequency</i> section (usually flatter); time to knee (Tk) and frequency of knee (Fk) can be diagnostic for some species.
Pulse	An individual pulse of sound within a bat <i>call</i> ; the <i>shape, duration</i> and <i>characteristic frequency</i> of a pulse are the key diagnostic features used to differentiate species.
Pulse body	The part of the <i>pulse</i> between the <i>knee</i> and <i>tail</i> and containing the <i>characteristic frequency</i> section.
Pulse shape	The general appearance of a <i>pulse</i> on the sonogram, described using relative terms related to features such as slope and degree of curvature. See also <i>CF, qCF</i> and <i>FM</i> .
qCF (=quasi Constant Frequency)	A type of <i>pulse</i> in which there is very little change in frequency from beginning to end; <i>shape</i> appears to be almost flat. Some pulses also contain an <i>FM</i> component at the beginning and/or end of the qCF component (<i>viz.</i> FM-qCF).
Search phase	The part of a bat <i>call</i> generally required for reliable species diagnosis. A consistent series of <i>pulses</i> emitted by a bat that is searching for prey or and/or navigating through its habitat. Search phase pulses generally have longer duration, flatter slope and more consistent shape than <i>approach phase</i> and <i>feeding buzz</i> pulses.
Sequence	Literally, a sequence of <i>pulses</i> that may be from one or more bats; but generally refers to a <i>call</i> or part (e.g. <i>phase</i>) of a call.
Tail	The final component of a <i>pulse</i> , following the <i>characteristic frequency</i> section; may consist of a short or long sweep of frequencies either upward or downward from the Fc; or may be absent.

Appendix 1 Representative call sequences from the Saraji West survey, October 2018.
AnalogW spectrograms with time between pulses removed pulses

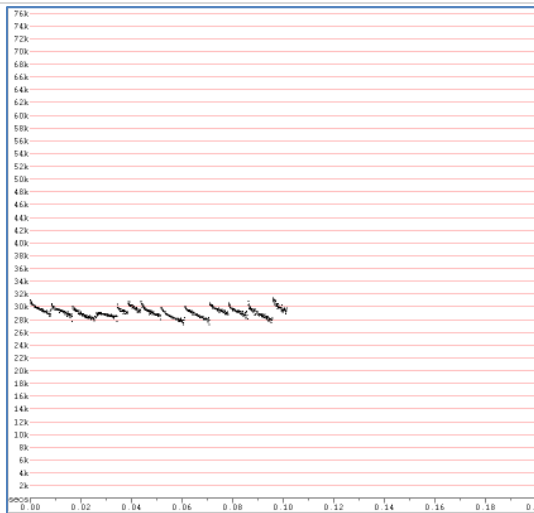




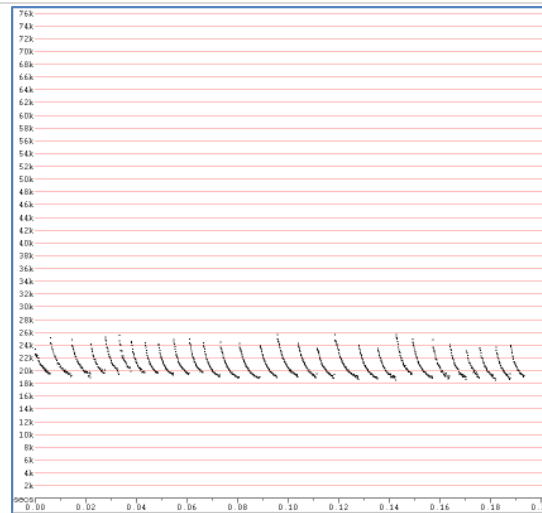
Chaerephon jobensis



Ozimops lumsdenae



Ozimops ridei



Saccolaimus flaviventris



Microbat Call Interpretation Report

Prepared for (“Client”):	METSERVE
Survey location/project name:	Saraji West
Survey dates:	26 March – 7 May 2019
Client project reference:	
Job no.:	MET-1901
Report date:	19 August 2019

DISCLAIMER:

© Copyright – Balance! Environmental, ABN 75 795 804 356. This document and its content are copyright and may not be copied, reproduced or distributed (in whole or part) without the prior written permission of Balance! Environmental other than by the Client for the purposes authorised by Balance! Environmental (“Intended Purpose”). To the extent that the Intended Purpose requires the disclosure of this document and/or its content to a third party, the Client must procure such agreements, acknowledgements and undertakings as may be necessary to ensure that the third party does not copy, reproduce, or distribute this document and its content other than for the Intended Purpose. This disclaimer does not limit any rights Balance! Environmental may have under the Copyright Act 1968 (Cth).

The Client acknowledges that the Final Report is intended for the sole use of the Client, and only to be used for the Intended Purpose. Any representation or recommendation contained in the Final Report is made only to the Client. Balance! Environmental will not be liable for any loss or damage whatsoever arising from the use and/or reliance on the Final Report by any third party.

Methods

Data received & post-processing

Balance! Environmental received 30 ZCA data files and associated log files, recorded using two Anabat Express detectors (Titley Scientific, Brisbane) over three survey periods: 26-28 March; 8-15 April; and 30 April – 7 May 2019.

Deployment locations for the two detectors were extracted from the included LOG files. These are plotted on the map at **Figure 1**, with the GPS data extract for each detector listed in **Appendix 1**.

The ZCA files were processed with *Anabat Insight* (version 1.8.9; Titley Scientific) to extract individual Anabat ZC call-sequence files for analysis. This process yielded 37,660 ZC files; however, 33,931 of those files were discarded by the application of a noise filter to remove those files containing only non-bat sounds (e.g. from insects, wind, etc.).

Call analysis and identification

All ZC files that passed the noise filter were analysed in *Anabat Insight*. First-pass call identification was achieved using a Decision Tree analysis to group and label similar calls based primarily on frequency characteristics. Species identities within each group were then verified and/or altered manually by reviewing call spectrograms and derived metrics and comparing them with those of reference calls from central and northern Queensland and/or with published call descriptions (e.g. Reinhold et al. 2001). Consideration was also given to the probability of species' occurrence based on published distribution information (e.g. Churchill 2008; van Dyck *et al.* 2013) and on-line database records (e.g. <http://www.ala.org.au>).

Reporting standard

The format and content of this report follows Australasian Bat Society standards for the interpretation and reporting of bat call data (Reardon 2003), available on-line at <http://www.ausbats.org.au/>.

Species nomenclature follows Jackson & Groves (2015).

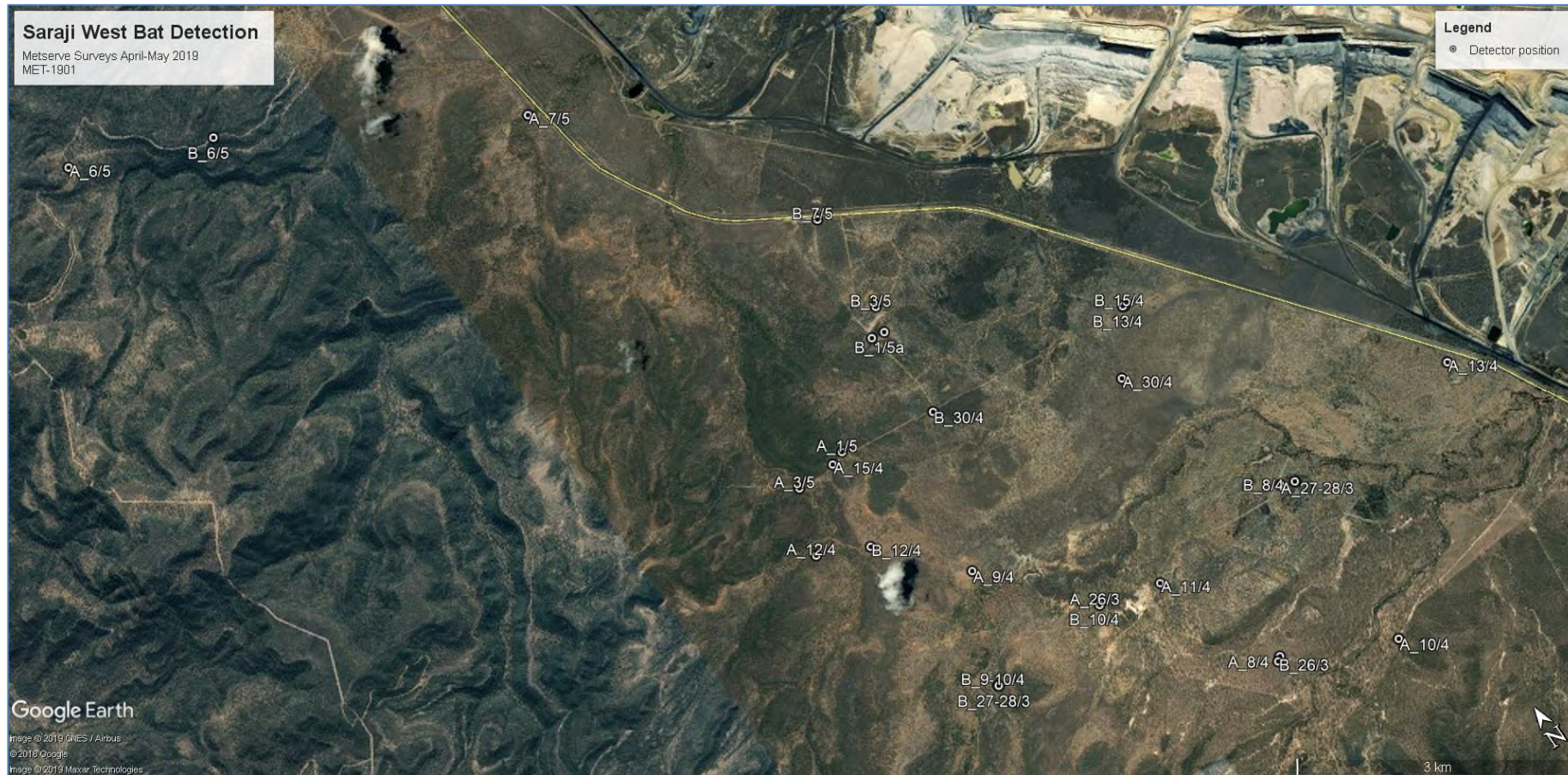


Figure 1 Bat detector deployment locations – Saraji West surveys, March, April and May 2019.

Results & Discussion

Detector A recorded no bat-call data on the nights of 28th March and 10th April; and Detector B failed to record any bat calls on the nights of 27th March and 10th April. A total of 3737 individual bat calls were identified across the remaining detector-nights.

Reliable identification was achieved on 1636 calls (44% of total detected calls), which were attributed to the following 11 unique species and two indistinguishable species pairs:

- *Chalinolobus gouldii*;
- *Chalinolobus morio*;
- *Chalinolobus picatus*;
- *Nyctophilus geoffroyi* / *N. gouldi*;
- *Scotorepens balstoni*;
- *Scotorepens greyii* / *S. sanborni*;
- *Vespadelus troughtoni*;
- *Miniopterus orianae oceanensis*;
- *Austronomus australis*;
- *Chaerephon jobensis*;
- *Ozimops lumsdenae*;
- *Ozimops ridei*; and
- *Saccolaimus flaviventris*.

Fifty-six percent (2101) of the calls could not be reliably identified due to similarities in call characteristics shared by several species that are likely to occur in the study area. These unresolved calls were allocated to one of several multi-species groups, including:

- *C. gouldii* / *O. ridei*;
- *C. gouldii* / *S. balstoni*;
- *C. morio* / *V. troughtoni*;
- *C. picatus* / *M. o. oceanensis*;
- *C. picatus* / *S. greyii* / *S. sanborni*;
- *C. picatus* / *Vespadelus baverstocki*;
- *S. flaviventris* / *C. jobensis*;
- *S. flaviventris* / *O. lumsdenae*; and
- *O. lumsdenae* / *Taphozous troughtoni*.

Two of these unresolved groups represent potential additional species (*i.e.* *C. picatus* / *V. baverstocki* and *O. lumsdenae* / *T. troughtoni*); however, it is considered unlikely that *V. baverstocki* would occur in the study area. The latter species, *T. troughtoni*, may be present if suitable subterranean roost sites exist in the broader study area.

Table 1 provides a summary of species' presence on each detector-night throughout the survey. Where unresolved calls were identified, all members of the relevant group are listed as "possible" unless positive identification was achieved on other calls.

Sample spectrograms of each recorded call type are shown at **Appendix 2**.

References

- Churchill, S. (2008). *Australian Bats*. Jacana Books, Allen & Unwin; Sydney.
- Corben, C. (2018). AnalookW for bat call analysis using ZCA. Version 4.3x, 19 July 2018.
- Jackson, S. and Groves, C. (2015). *Taxonomy of Australian Mammals*. CSIRO Publishing, Melbourne.
- Reardon, T. (2003). Standards in bat detector based surveys. *Australasian Bat Society Newsletter* **20**, 41-43.
- Reardon, T. B., McKenzie, N. L., Cooper, S. J. B., Appleton, B., Carthew, S. and Adams, M. (2014). A molecular and morphological investigation of species boundaries and phylogenetic relationships in Australian free-tailed bats *Mormopterus* (Chiroptera : Molossidae). *Australian Journal of Zoology* **62**, 109–136.
- Reinhold, L., Law, B., Ford, G. and Pennay, M. (2001). *Key to the bat calls of south-east Queensland and north-east New South Wales*. Department of Natural Resources and Mines, Brisbane.
- van Dyck, S., Gynther, I. and Baker, A. (ed.) (2013). *Field Companion to the Mammals of Australia*. New Holland; Sydney.

Table 1-A. Microbat species recorded during the Saraji West survey, March-May 2019 – **Detector A.**

- ◆ = 'definite' - at least one call was attributed unequivocally to the species
 □ = 'possible' - calls similar to those of the species were recorded, but were not reliably identified

Detector - serial number:	A - SN318011														
Detector-night:	26/3	27/3	28/3	08/4	09/4	10/4	11/4	12/4	13/4	15/4	30/4	01/5	03/5	06/5	07/5
<i>Chalinolobus gouldii</i>	◆	◆		◆	◆		◆		◆	◆	◆	◆	□	◆	□
<i>Chalinolobus morio</i>	◆				□					□	□	◆			
<i>Chalinolobus picatus</i>	□				□		◆		□	□	◆	◆	◆		◆
<i>Nyctophilus sp.</i>	◆				◆				◆				◆		
<i>Scotorepens balstoni</i>	◆			◆	□		□				□	◆			◆
<i>Scotorepens greyii</i>	◆				◆		◆		◆	◆	□	◆	◆		□
<i>Vespadelus baverstocki</i>	□				□				□	□	□		□		
<i>Vespadelus troughtoni</i>	◆				◆				◆	□	□	◆		◆	◆
<i>Miniopterus orianae oceanensis</i>	◆						□			◆		◆	◆		◆
<i>Austronomus australis</i>								◆							
<i>Chaerephon jobensis</i>	◆	◆		◆	◆		◆	◆	◆	◆	◆	◆	◆	◆	◆
<i>Ozimops lumsdenae</i>	◆	□		◆	◆		◆	◆	◆	◆	◆	◆		◆	◆
<i>Ozimops ridei</i>	◆	□		□	□		□		□	◆	◆	□	□	◆	□
<i>Saccolaimus flaviventris</i>	◆	□		◆	◆		◆	□	□		□	□	□	◆	
<i>Taphozous troughtoni</i>												□	□		

Table 1-B. Microbat species recorded during the Saraji West survey, March-May 2019 – **Detector B.**

- ◆ = 'definite' - at least one call was attributed unequivocally to the species
- = 'possible' - calls similar to those of the species were recorded, but were not reliably identified

Detector - serial number:	B - SN324680														
Detector-night:	26/3	27/3	28/3	08/4	09/4	10/4	11/4	12/4	13/4	15/4	30/4	01/5	03/5	06/5	07/5
<i>Chalinolobus gouldii</i>	◆		◆	◆	◆		◆	◆	◆	◆	□	◆	◆	◆	◆
<i>Chalinolobus morio</i>								□	□	◆	□	◆	◆	□	
<i>Chalinolobus picatus</i>	□			□			□	□	□	□	□	◆	◆	◆	□
<i>Nyctophilus sp.</i>			◆	◆					◆			◆		◆	
<i>Scotorepens balstoni</i>	□		□	□	□							◆	□		
<i>Scotorepens greyii</i>	□			◆			□	◆	◆	◆	□	◆	◆	◆	□
<i>Vespadelus baverstocki</i>				□				□	□			□	□		
<i>Vespadelus troughtoni</i>								◆	◆	◆	□		◆	◆	
<i>Miniopterus orianae oceanensis</i>			◆					◆	◆	◆	◆	◆	◆	◆	◆
<i>Austronomus australis</i>															
<i>Chaerephon jobensis</i>	◆		◆	◆	◆		◆	◆	◆	◆	◆	◆	◆	◆	◆
<i>Ozimops lumsdenae</i>	◆		◆	◆	◆		◆		◆	◆	◆	◆	◆		◆
<i>Ozimops ridei</i>	◆		◆	◆	◆		◆	◆	◆	◆	◆	◆	◆	□	□
<i>Saccolaimus flaviventris</i>			◆	◆			◆	◆	◆	◆	□	◆	◆	□	□
<i>Taphozous troughtoni</i>				□						□			□		□

Glossary

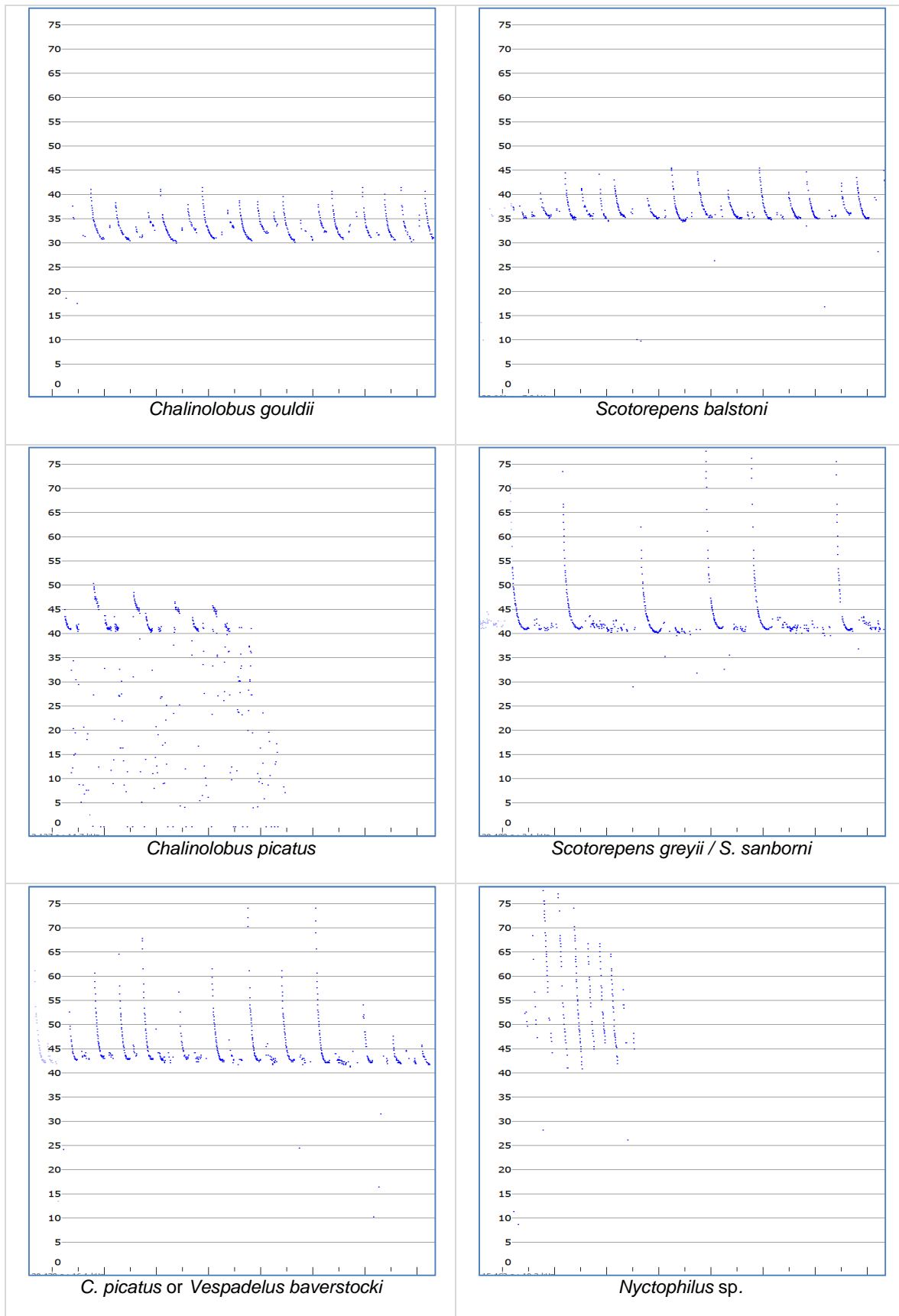
Technical terms used in this report are described in the following table.

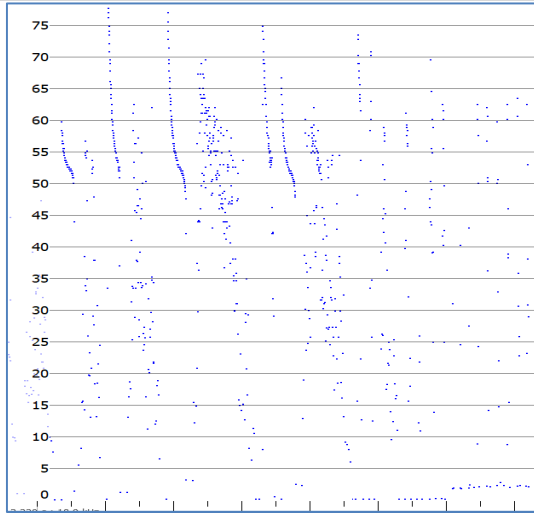
Approach phase	The part of a bat <i>call</i> emitted as the bat starts to home in on a detected prey item; a transitional series of <i>pulses</i> between the <i>search phase</i> and <i>feeding buzz</i> , that become progressively steeper and shorter in duration.
Call	Refers to a single bat call, made up of a series of individual sound <i>pulses</i> in one or more <i>phases</i> (<i>search, approach, feeding buzz</i>).
CF (=Constant Frequency)	A type of <i>pulse</i> in which the dominant component consists of a more-or-less ‘pure tone’ of sound at a Constant Frequency; with <i>shape</i> appearing flat on the sonogram. Often also contains a brief <i>FM</i> component at the beginning and/or end of the CF component (<i>viz.</i> FM-CF-FM).
Characteristic frequency (Fc)	The frequency of the flattest part of a <i>pulse</i> ; usually the lowest frequency reached in the <i>qCF</i> component of a pulse. This is often the primary diagnostic feature for species identification.
Duration	The time period from the beginning of a <i>pulse</i> to the end of the pulse.
Feeding buzz	The terminal part of a <i>call</i> , following the <i>approach phase</i> , emitted as the bat catches a prey item; a distinctive, rapid series of very steep, very short-duration pulses.
FM (=Frequency Modulated)	A type of <i>pulse</i> in which there is substantial change in frequency from beginning to end; <i>shape</i> ranges from almost vertical and linear through varying degrees of curvature.
FC range	Refers to the range of frequencies occupied by the <i>characteristic frequency</i> section of <i>pulses</i> within a call or set of calls.
Frequency sweep or “band-width”	The range of frequencies through which a <i>pulse</i> sweeps from beginning to end; Maximum frequency (Fmax) – minimum frequency (Fmin).
Knee	The transitional part of a <i>pulse</i> between the initial (usually steeper) frequency sweep and the <i>characteristic frequency</i> section (usually flatter); time to knee (Tk) and frequency of knee (Fk) can be diagnostic for some species.
Pulse	An individual pulse of sound within a bat <i>call</i> ; the <i>shape, duration</i> and <i>characteristic frequency</i> of a pulse are the key diagnostic features used to differentiate species.
Pulse body	The part of the <i>pulse</i> between the <i>knee</i> and <i>tail</i> and containing the <i>characteristic frequency</i> section.
Pulse shape	The general appearance of a <i>pulse</i> on the sonogram, described using relative terms related to features such as slope and degree of curvature. See also <i>CF, qCF</i> and <i>FM</i> .
qCF (=quasi Constant Frequency)	A type of <i>pulse</i> in which there is very little change in frequency from beginning to end; <i>shape</i> appears to be almost flat. Some pulses also contain an <i>FM</i> component at the beginning and/or end of the qCF component (<i>viz.</i> FM-qCF).
Search phase	The part of a bat <i>call</i> generally required for reliable species diagnosis. A consistent series of <i>pulses</i> emitted by a bat that is searching for prey or and/or navigating through its habitat. Search phase pulses generally have longer duration, flatter slope and more consistent shape than <i>approach phase</i> and <i>feeding buzz</i> pulses.
Sequence	Literally, a sequence of <i>pulses</i> that may be from one or more bats; but generally refers to a <i>call</i> or part (e.g. <i>phase</i>) of a call.
Tail	The final component of a <i>pulse</i> , following the <i>characteristic frequency</i> section; may consist of a short or long sweep of frequencies either upward or downward from the Fc; or may be absent.

Appendix 1 GPS coordinates derived from detector LOG files.

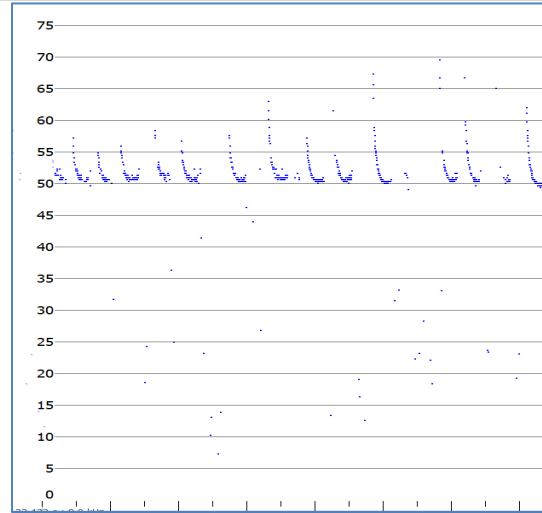
Detector name	Serial Number	Date	Latitude	Longitude
A	SN318011	26/03/2019	-22.37716	148.21459
		27/03/2019	-22.37623	148.23676
		28/03/2019	-22.37618	148.23673
		8/04/2019	-22.39008	148.22679
		9/04/2019	-22.3665	148.20516
		10/04/2019	-22.39518	148.23804
		11/04/2019	-22.37769	148.22077
		12/04/2019	-22.35665	148.19285
		13/04/2019	-22.37584	148.25864
		15/04/2019	-22.35043	148.19961
		30/04/2019	-22.35911	148.2297
		1/05/2019	-22.34987	148.20114
		3/05/2019	-22.35026	148.19531
		6/05/2019	-22.28541	148.15191
7/05/2019	-22.30574	148.19387		
B	SN324680	26/03/2019	-22.3904	148.22627
		27/03/2019	-22.37693	148.20079
		28/03/2019	-22.37695	148.20086
		8/04/2019	-22.37699	148.20077
		9/04/2019	-22.37691	148.20069
		10/04/2019	-22.37602	148.2143
		11/04/2019	-22.37597	148.21452
		12/04/2019	-22.35903	148.1982
		13/04/2019	-22.35358	148.23393
		15/04/2019	-22.3537	148.23395
		30/04/2019	-22.35166	148.21131
		1/05/2019	-22.34241	148.21047
		3/05/2019	-22.34033	148.21277
		6/05/2019	-22.29084	148.16613
7/05/2019	-22.33003	148.21279		

Appendix 2 Representative call sequences from the Saraji West surveys, March-May 2019.
AnaLookW spectrograms with time between pulses removed

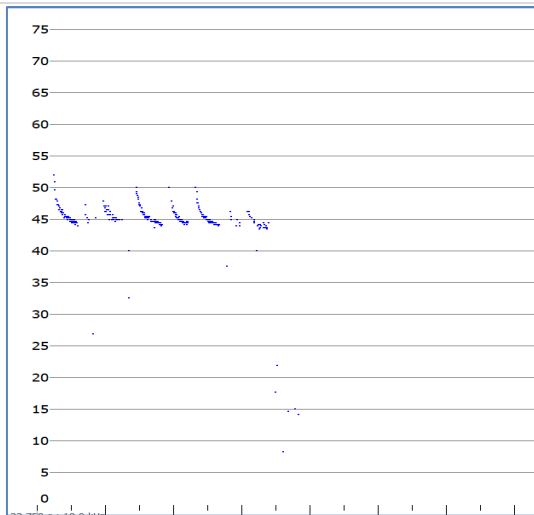




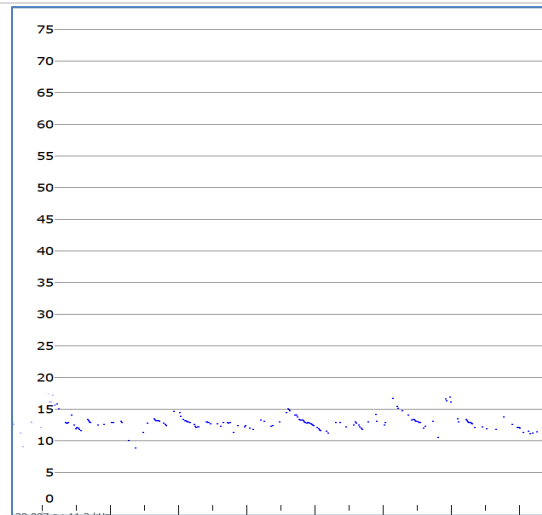
Chalinolobus morio



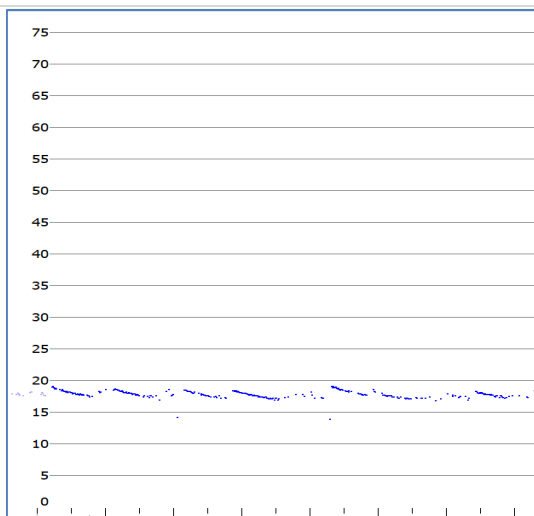
Vespadelus trougtoni



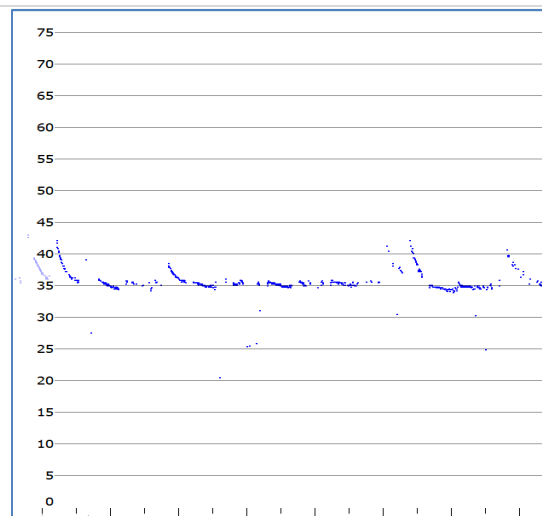
Miniopterus oriana oceanensis



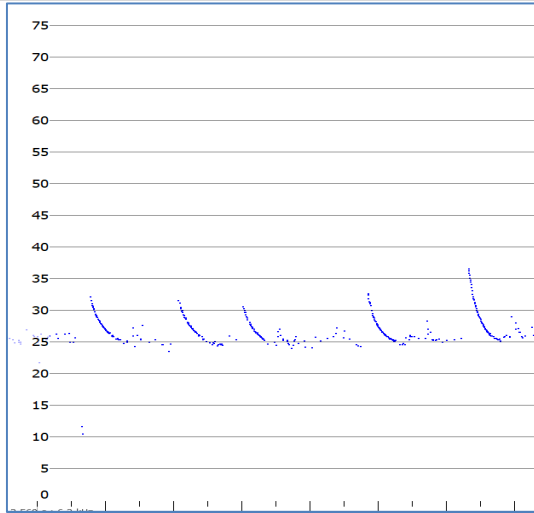
Austronomus australis



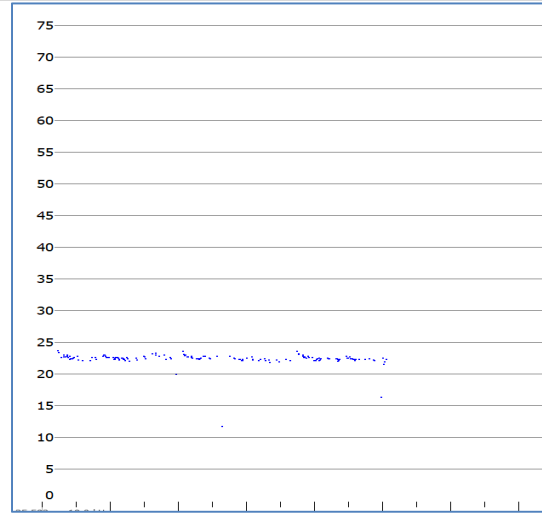
Chaerephon jobensis



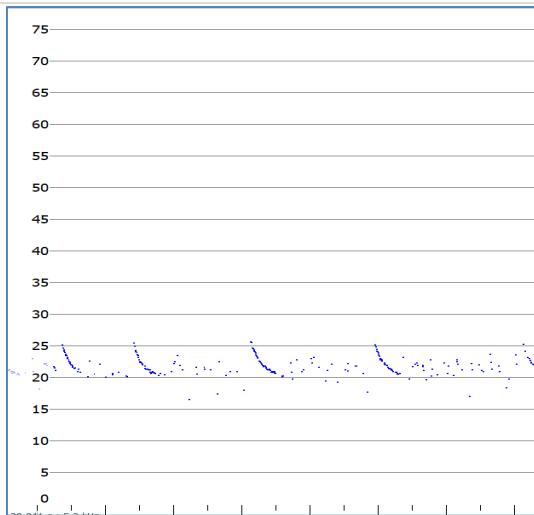
Ozimops ridei



Ozimops lumsdenae



O. lumsdenae or *Taphozous troughoni*



Saccolaimus flaviventris



Microbat Call Interpretation Report

Prepared for (“Client”):	METSERVE
Survey location/project name:	Dysart area
Survey dates:	23-30 September 2019
Client project reference:	
Job no.:	MET-1902
Report date:	4 December 2019

DISCLAIMER:

© Copyright – Balance! Environmental, ABN 75 795 804 356. This document and its content are copyright and may not be copied, reproduced or distributed (in whole or part) without the prior written permission of Balance! Environmental other than by the Client for the purposes authorised by Balance! Environmental (“Intended Purpose”). To the extent that the Intended Purpose requires the disclosure of this document and/or its content to a third party, the Client must procure such agreements, acknowledgements and undertakings as may be necessary to ensure that the third party does not copy, reproduce, or distribute this document and its content other than for the Intended Purpose. This disclaimer does not limit any rights Balance! Environmental may have under the Copyright Act 1968 (Cth).

The Client acknowledges that the Final Report is intended for the sole use of the Client, and only to be used for the Intended Purpose. Any representation or recommendation contained in the Final Report is made only to the Client. Balance! Environmental will not be liable for any loss or damage whatsoever arising from the use and/or reliance on the Final Report by any third party.

Methods

Data received & post-processing

Balance! Environmental received 13 ZCA data files and associated log files, recorded using two Anabat Express detectors (Titley Scientific, Brisbane) deployed over eight consecutive nights (23-30 September 2019). The raw data files were named according to the site numbers at which each detector was deployed. These deployment details are summarised in **Table 1**.

The ZCA files were processed with *Anabat Insight* (version 1.9.1; Titley Scientific) to extract individual Anabat ZC call-sequence files for analysis. This process yielded 23,231 ZC files; however, 19,620 of those files were discarded by the application of a noise filter to remove files containing only non-bat sounds (e.g. from insects, wind, etc.).

Call analysis and identification

All ZC files that passed the noise filter were analysed in *Anabat Insight*. First-pass call identification was achieved using a Decision Tree analysis to group and label similar calls based primarily on frequency characteristics. Species identities within each group were then verified and/or altered manually by reviewing call spectrograms and derived metrics and comparing them with those of reference calls from central and northern Queensland and/or with published call descriptions (e.g. Reinhold et al. 2001). Consideration was also given to the probability of species' occurrence based on published distribution information (e.g. Churchill 2008; van Dyck *et al.* 2013) and on-line database records (e.g. <http://www.ala.org.au>).

Reporting standard

The format and content of this report follows Australasian Bat Society standards for the interpretation and reporting of bat call data (Reardon 2003), available on-line at <http://www.ausbats.org.au>.

Species nomenclature follows Jackson & Groves (2015).

Table 1 Bat detector deployment details extracted from the data files.

Detector:	Anabat A - SN318011						Anabat B - SN324680						
Date:	24/9	25/9	26/9	27/9	28/9	29/9	23/9	24/9	25/9	27/9	28/9	29/9	30/9
Site:	S27	A7	A8	A9	S32	S34	S26	S28	S29	S31	S30	S33	A10

Results & Discussion

Of the 3,611 ZC files passed the noise filter, 913 were found to contain only brief and/or weak and/or highly-fragmented bat calls that were of no use for species identification. From the 2,698 files that remained a total of 2881 bat calls were identified.

Reliable identification was achieved on 2184 calls (76% of total), which were attributed to 12 unique species and two indistinguishable species pairs. These positively identified species included:

- *Chalinolobus gouldii*;
- *Chalinolobus morio*;
- *Chalinolobus picatus*;
- *Nyctophilus geoffroyi* / *N. gouldi*;
- *Scotorepens balstoni*;
- *Scotorepens greyii* / *S. sanborni*;
- *Vespadelus baverstocki*;
- *Vespadelus troughtoni*;
- *Miniopterus oriana oceanensis*;
- *Chaerephon jobensis*;
- *Ozimops lumsdenae*;
- *Ozimops ridei*;
- *Setirostris eleryi*; and
- *Saccolaimus flaviventris*.

The other 697 calls could not be reliably identified due to similarities in call characteristics shared by several species. These unresolved calls were allocated to one of the following multi-species groups:

- *C. gouldii* / *O. ridei* / *S. balstoni*;
- *C. morio* / *V. troughtoni*;
- *C. picatus* / *S. greyii* / *S. sanborni*;
- *S. greyii* / *S. eleryi*;
- *S. flaviventris* / *C. jobensis*;
- *S. flaviventris* / *O. lumsdenae*; and
- *O. lumsdenae* / *Taphozous troughtoni*.

The above groups mostly represent species that were also identified positively from more typical calls. The last group potentially represents an additional species for this survey. *Taphozous troughtoni* is likely present in the study area, but its calls can be difficult to distinguish from those of *O. lumsdenae*. Calls allocated to the group had shorter duration, more uniform pulses than those allocated positively to *O. lumsdenae*, but it was still not possible to reliably attribute them to *T. troughtoni*.

Table 2 provides a summary of species' presence per site. Where unresolved calls were identified, all members of the relevant group are listed as "possible" unless positive identification was achieved on other calls. Sample spectrograms of each recorded call type are shown at **Appendix 1**.

References

- Churchill, S. (2008). *Australian Bats*. Jacana Books, Allen & Unwin; Sydney.
- Jackson, S. and Groves, C. (2015). *Taxonomy of Australian Mammals*. CSIRO Publishing, Melbourne.
- Reardon, T. (2003). Standards in bat detector based surveys. *Australasian Bat Society Newsletter* **20**, 41-43.
- van Dyck, S., Gynther, I. and Baker, A. (ed.) (2013). *Field Companion to the Mammals of Australia*. New Holland; Sydney.

Table 2. Microbat species recorded during the Dysart surveys, 23-30 September 2019.

- ◆ = 'definite' - at least one call was attributed unequivocally to the species
- = 'possible' - calls similar to those of the species were recorded, but were not reliably identified

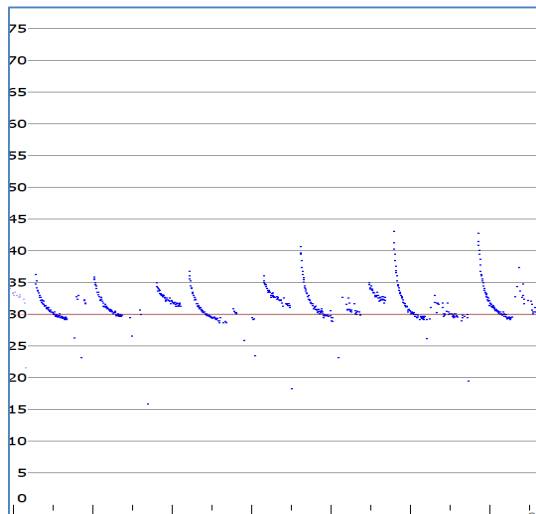
Site:	A7	A8	A9	A10	S26	S27	S28	S29	S30	S31	S32	S33	S34
<i>Chalinolobus gouldii</i>	◆	◆	◆	◆	◆	◆	◆	◆	◆	◆	◆	◆	□
<i>Chalinolobus morio</i>		◆	◆	◆	◆	□	◆		□	◆	◆	◆	□
<i>Chalinolobus picatus</i>	◆	◆	◆	◆	□	□	□	□	◆	◆	□	◆	□
<i>Nyctophilus sp.</i>			◆			◆				◆	◆	◆	
<i>Scotorepens balstoni</i>	□	◆	◆	◆		□	□	◆			◆	◆	◆
<i>Scotorepens greyii</i>	◆	◆	◆	◆	□	◆	◆	◆	◆	◆	◆	◆	◆
<i>Vespadelus baverstocki</i>		◆		◆	◆	◆		◆	◆	◆	◆	◆	
<i>Vespadelus troughtoni</i>			◆	□		□			□	◆	◆	◆	◆
<i>Miniopterus orianae oceanensis</i>	◆								◆	□			□
<i>Chaerephon jobensis</i>	◆	◆	◆	◆	◆	◆	◆	◆	◆	◆	◆	◆	◆
<i>Ozimops lumsdenae</i>	◆		◆	◆	◆	◆	◆	◆	◆	◆	◆	◆	◆
<i>Ozimops ridei</i>	□	◆	◆	◆	◆	□	◆	◆	◆	□	□	◆	◆
<i>Setirostris eleryi</i>		□	◆	□	□	□		□	□	□	□		□
<i>Saccolaimus flaviventris</i>		◆	◆	◆	◆	□		◆	◆	◆	◆	◆	◆
<i>Taphozous troughtoni</i>	□		□			□	□		□	□	□	□	□

Glossary

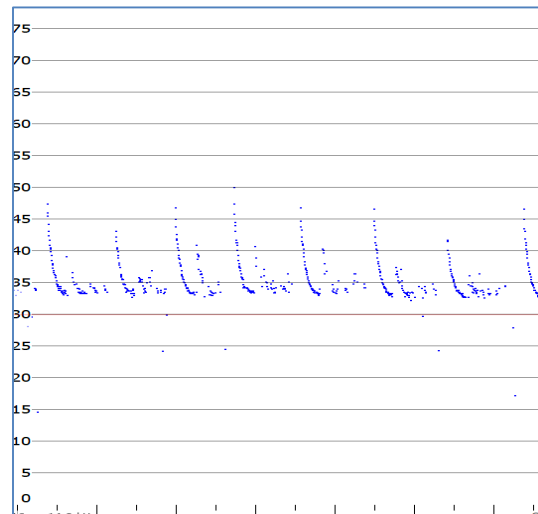
Technical terms used in this report are described in the following table.

Approach phase	The part of a bat <i>call</i> emitted as the bat starts to home in on a detected prey item; a transitional series of <i>pulses</i> between the <i>search phase</i> and <i>feeding buzz</i> , that become progressively steeper and shorter in duration.
Call	Refers to a single bat call, made up of a series of individual sound <i>pulses</i> in one or more <i>phases</i> (<i>search, approach, feeding buzz</i>).
CF (=Constant Frequency)	A type of <i>pulse</i> in which the dominant component consists of a more-or-less 'pure tone' of sound at a Constant Frequency; with <i>shape</i> appearing flat on the sonogram. Often also contains a brief <i>FM</i> component at the beginning and/or end of the CF component (<i>viz.</i> FM-CF-FM).
Characteristic frequency (Fc)	The frequency of the flattest part of a <i>pulse</i> ; usually the lowest frequency reached in the <i>qCF</i> component of a pulse. This is often the primary diagnostic feature for species identification.
Duration	The time period from the beginning of a <i>pulse</i> to the end of the pulse.
Feeding buzz	The terminal part of a <i>call</i> , following the <i>approach phase</i> , emitted as the bat catches a prey item; a distinctive, rapid series of very steep, very short-duration pulses.
FM (=Frequency Modulated)	A type of <i>pulse</i> in which there is substantial change in frequency from beginning to end; <i>shape</i> ranges from almost vertical and linear through varying degrees of curvature.
FC range	Refers to the range of frequencies occupied by the <i>characteristic frequency</i> section of <i>pulses</i> within a call or set of calls.
Frequency sweep or "band-width"	The range of frequencies through which a <i>pulse</i> sweeps from beginning to end; Maximum frequency (Fmax) – minimum frequency (Fmin).
Knee	The transitional part of a <i>pulse</i> between the initial (usually steeper) frequency sweep and the <i>characteristic frequency</i> section (usually flatter); time to knee (Tk) and frequency of knee (Fk) can be diagnostic for some species.
Pulse	An individual pulse of sound within a bat <i>call</i> ; the <i>shape, duration</i> and <i>characteristic frequency</i> of a pulse are the key diagnostic features used to differentiate species.
Pulse body	The part of the <i>pulse</i> between the <i>knee</i> and <i>tail</i> and containing the <i>characteristic frequency</i> section.
Pulse shape	The general appearance of a <i>pulse</i> on the sonogram, described using relative terms related to features such as slope and degree of curvature. See also <i>CF, qCF</i> and <i>FM</i> .
qCF (=quasi Constant Frequency)	A type of <i>pulse</i> in which there is very little change in frequency from beginning to end; <i>shape</i> appears to be almost flat. Some pulses also contain an <i>FM</i> component at the beginning and/or end of the qCF component (<i>viz.</i> FM-qCF).
Search phase	The part of a bat <i>call</i> generally required for reliable species diagnosis. A consistent series of <i>pulses</i> emitted by a bat that is searching for prey or and/or navigating through its habitat. Search phase pulses generally have longer duration, flatter slope and more consistent shape than <i>approach phase</i> and <i>feeding buzz</i> pulses.
Sequence	Literally, a sequence of <i>pulses</i> that may be from one or more bats; but generally refers to a <i>call</i> or part (e.g. <i>phase</i>) of a call.
Tail	The final component of a <i>pulse</i> , following the <i>characteristic frequency</i> section; may consist of a short or long sweep of frequencies either upward or downward from the Fc; or may be absent.

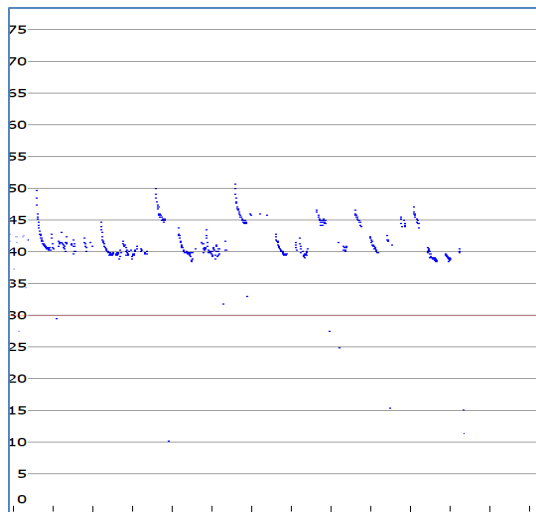
Appendix 1 Representative call sequences from the Dysart survey, 23-30 September 2019.
Time scale (x-axis) = 10ms per tick; time between pulses removed



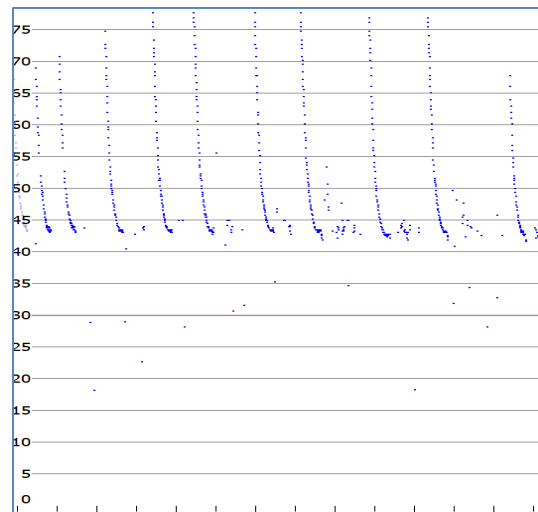
Chalinolobus gouldii



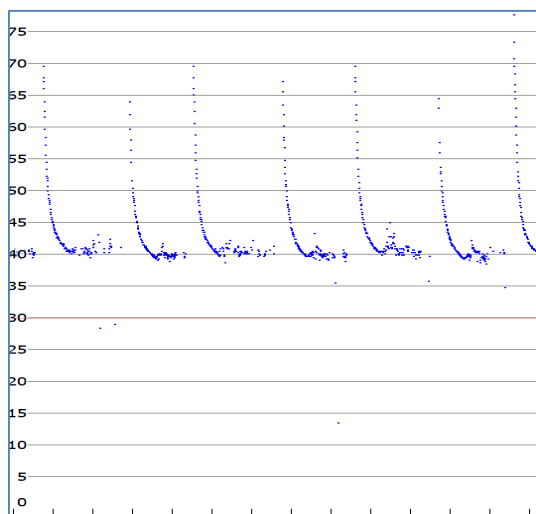
Scotorepens balstoni



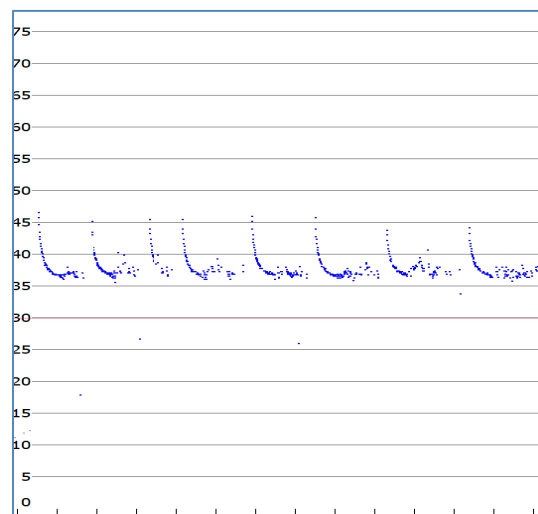
Chalinolobus picatus



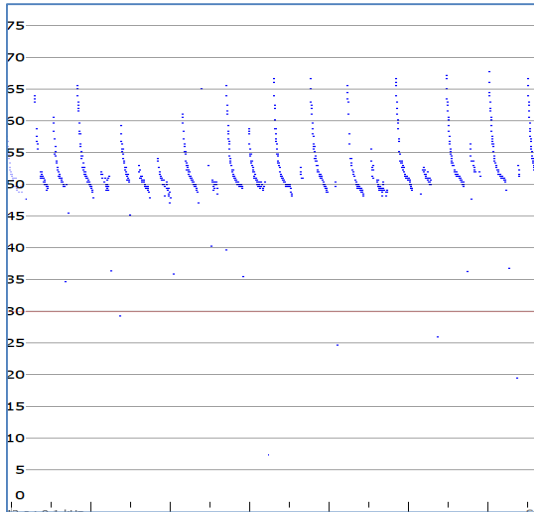
Vespadelus baverstocki



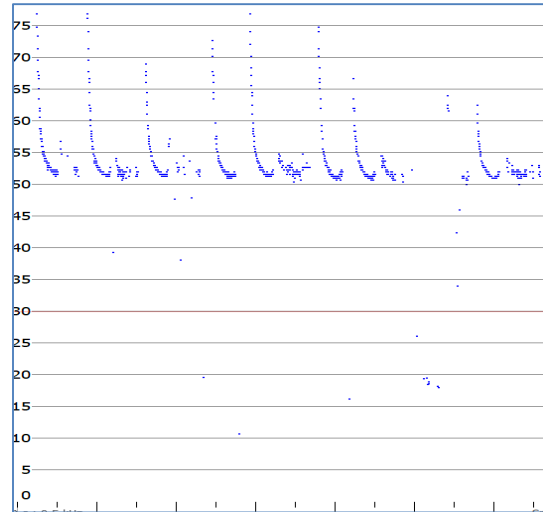
Scotorepens greyii / *S. sanborni*



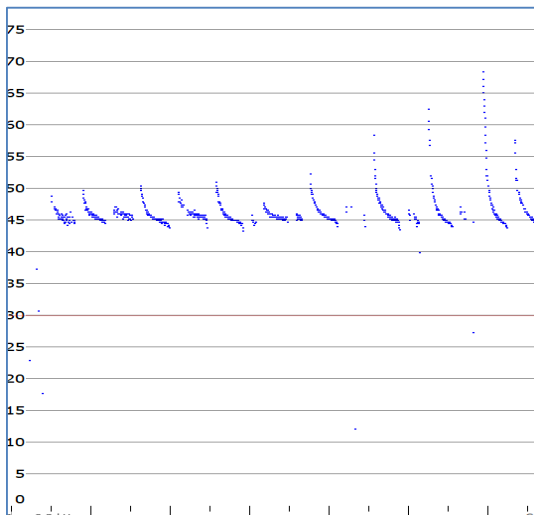
Setirostris eleryi



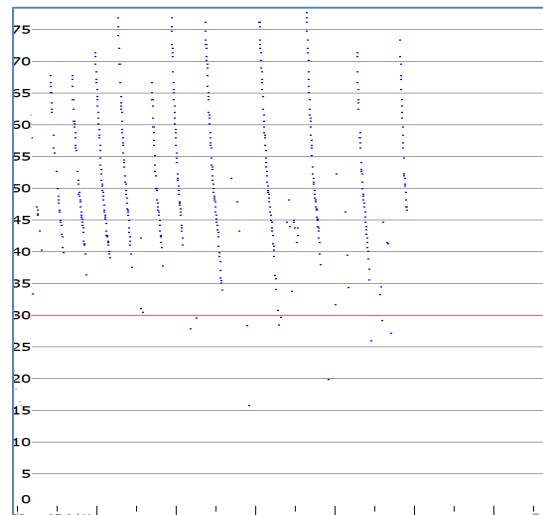
Chalinolobus morio



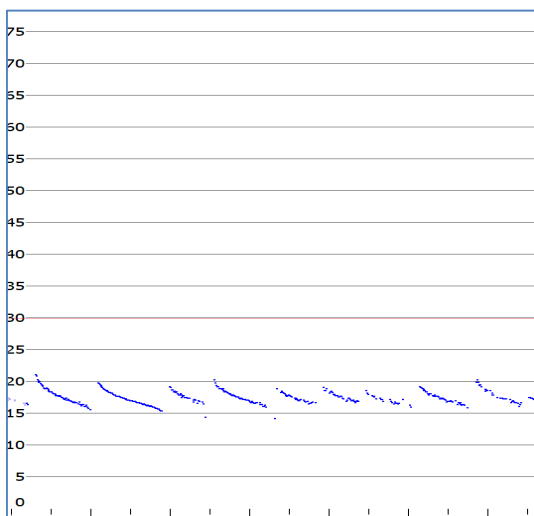
Vespadelus trougtoni



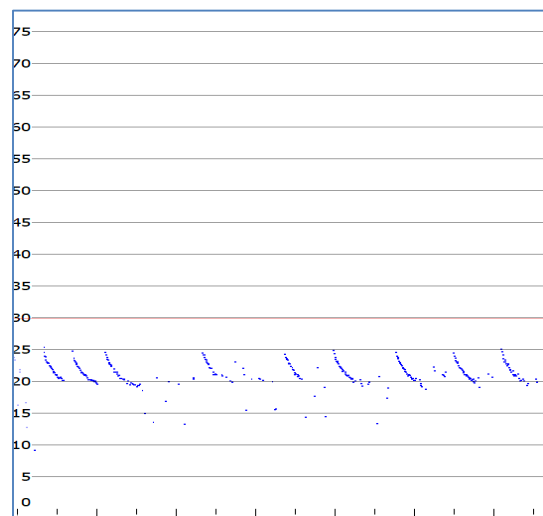
Miniopterus oriana oceanensis



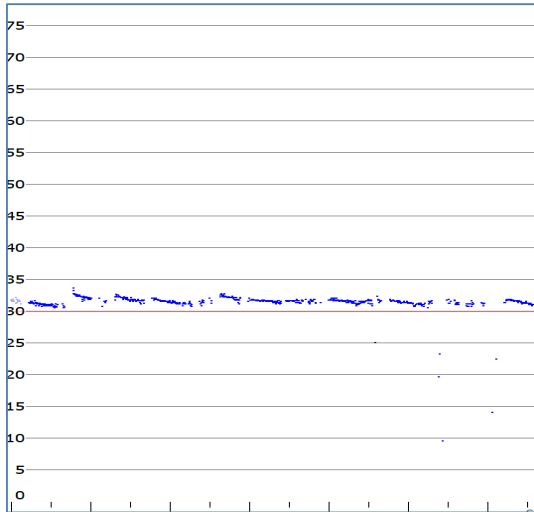
Nyctophilus sp.



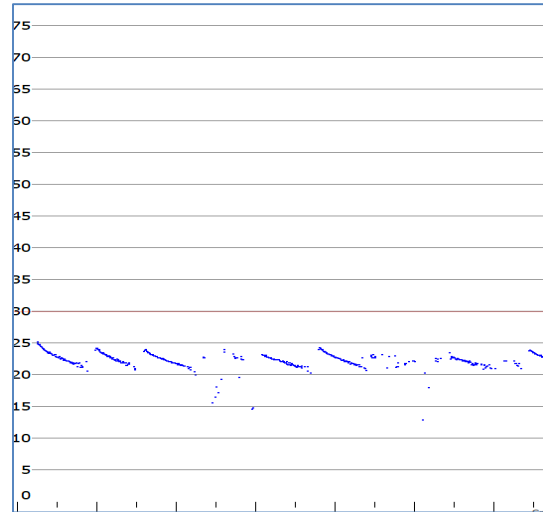
Chaerephon jobensis



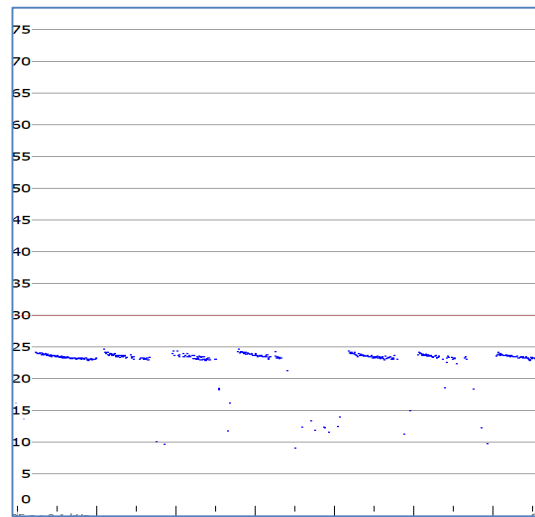
Saccolaimus flaviventris



Ozimops ridei



Ozimops lumsdenae



O. lumsdenae / Taphozous troughoni